
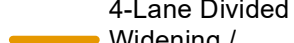

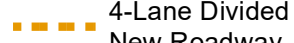





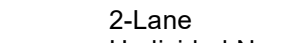

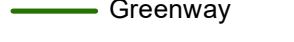



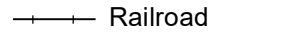

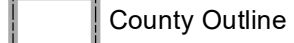
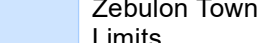

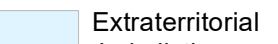
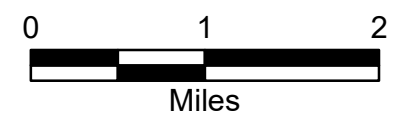


**TOWN OF ZEBULON**  
2045 COMPREHENSIVE  
TRANSPORTATION PLAN

CTP MAP

**LEGEND**

- |   |                               |   |                                    |
|---|-------------------------------|---|------------------------------------|
|    | Town Hall                     |    | 4-Lane Divided Widening / Altering |
|    | School                        |    | 4-Lane Divided New Roadway         |
|    | New Grade Separation          |   | 2-Lane Divided Widening / Altering |
|   | New Interchange               |  | 2-Lane Divided New Roadway         |
|  | New Roundabout                |  | 2-Lane Undivided New Roadway       |
|  | Intersection Improvements     |  | Greenway                           |
|  | Existing Interchange          |  | Roads                              |
|  | Existing Grade Separation     |  | Railroad                           |
|  | Priority Intersection         |  | County Outline                     |
|  | Zebulon Town Limits           |  | CTP Study Area                     |
|  | Extraterritorial Jurisdiction |   |                                    |



Base Map: November 2020

