# CHAMBLEE LAKE

1509 CHAMBLEE ROAD
ZEBULON, NORTH CAROLINA
PD 2023-01 / PROJECT NUMBER 891828

## CONSTRUCTION DRAWINGS

PROJECT NUMBER: DRH-22004
DATE: NOVEMBER 1, 2022

### REQUIRED SETBACKS

SFD DETACHED (FRONT LOADED)
FRONT SETBACK (MIN): 20 FT
SIDE SETBACK (MIN): 5 FT
CORNER SETBACK (MIN): 15 FT
REAR SETBACK (MIN): 20 FT

SFD DETACHED (REAR LOADED)
FRONT SETBACK (MIN): 10 FT
SIDE SETBACK (MIN): 3 FT
CORNER SETBACK (MIN): 10 FT
REAR SETBACK (MIN): 20 FT

ATTACHED RESIDENTIAL (TOWNHOMES)
FRONT/STREET SETBACK (MIN): 5 FT (OR 20' FOR FACE OF GARAGE ON FRONT-LOADED UNIT)
SIDE SETBACK (MIN): N/A
MIN. BUILDING SEPARATION: 10 FT
REAR SETBACK (MIN): 20 FT

### WATER ALLOCATION POINTS

| POINTS | ITEM |
|---|---|
| 10 | BASE POINTS |
| 7 | CONSERVATION OF NATURAL HABITAT |
| 10 | ON-STREET PARKING |
| 4 | FOUNTAIN IN SCM FOR"OUTDOOR ENHANCEMENT" |
| 10 | ARCHITECTURAL STANDARDS |
| 3 | CLUBHOUSE WITH BATHROOMS - NO MEETING SPACE |
| 2 | RESORT STYLE POOL |
| 1 | DECK OR PATIO |
| 2 | WATER PLAY APPARATUS IN POOL |
| 4 | IPEMA PLAYGROUND |
| 3 | POLLINATOR GARDEN (225 SF MINIMUM) |
| 3 | POCKET PARK (5,000 SF MINIMUM) |
| 9 | INSTALLATION OF NATIVE SHADE TREE SPECIES (10+ TREES) |
| 5 | 10% AFFORDABLE HOUSING (TOWNHOMES) |
| 73 | TOTAL POINTS |

### SITE DATA

| | | |
|---|---|---|
| PIN | 2715-10-1559 | |
| REAL ESTATE ID | 0012701 | |
| SITE AREA | 136.00 AC | |
| RIVER BASIN | NEUSE | |
| WATERSHED | MOCCASIN CREEK | |
| EXISTING ZONING | R-30 (WAKE COUNTY ZONING) | |
| PROPOSED ZONING | PLANNED DEVELOPMENT (R4 BASE) | |
| PROPOSED USES | SINGLE FAMILY DETACHED AND TOWNHOUSES INCLUDING ACCESSORY USES | |
| DENSITY | 355 UNITS / 136.00 AC = 2.61 DU/AC | |
| TREE SAVE | REQUIRED | 136.00 AC x 5% = 6.80 AC |
| | PROVIDED | 10.00 AC MINIMUM |
| OPEN SPACE | REQUIRED | 136.00 AC x 10% = 13.60 AC |
| | PROVIDED | 48.50 AC - PASSIVE |
| | | 4.70 AC - ACTIVE |
| | | 1.85 AC - AMENITY CENTER |
| | | 1.07 AC - POCKET PARK "B" |
| | | 0.30 AC - DOG PARK |
| | | 1.48 AC - POCKET PARK "C" |
| | | 53.20 AC - TOTAL |
| ACTIVE OPEN SPACE | REQUIRED | 136.00 AC x 2.5% = 3.40 AC |
| | PROVIDED | 4.70 AC |
| GUEST PARKING | REQUIRED | 355 UNITS x 0.25 SPACES/UNIT = 89 SPACES |
| | PROVIDED | 194 SPACES |
| PUBLIC IMPROVEMENT | LENGTH OF NEW PUBLIC ROADS - 14,790 LF | |
| | LENGTH OF MULTI-USE PATHS - 4,304 LF | |
| | LENGTH OF TRAILS - 6,389 LF | |
| | LENGTH OF SIDEWALKS - 27,104 LF | |
| CURRENT FUTURE LAND USE | SUBURBAN RESIDENTIAL (SR) | |
| PROPOSED FUTURE LAND USE | SUBURBAN RESIDENTIAL (SR) | |
| FEMA FLOODPLAIN | NOT PRESENT (FIRM PANEL 3720270500K, EFFECTIVE 7/19/2022) | |

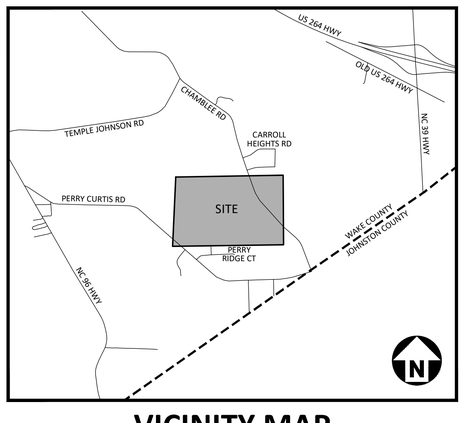


## VICINITY MAP

N.T.S.

### PROPOSED ZONING CONDITIONS

1. IN ORDER TO ACCOMMODATE A MORE COMPACT DESIGN THAT SUPPORTS PRESERVATION OF ENVIRONMENTAL SENSITIVE FEATURES, THIS PROJECT WOULD PERMIT FRONT-LOADING OF SFD DETACHED LOTS 50' AND LARGER (RATHER THAN 70'). THE APPLICANT HAS OFFERED TAILORED ARCHITECTURAL STANDARDS FOR THESE UNITS AS A CONDITION OF THE ZONING APPROVAL.

2. TO FACILITATE A MORE COMPACT DESIGN AND SUPPORT PRESERVATION OF OPEN SPACE AND ENVIRONMENTAL SENSITIVE FEATURES, CHAMBLEE LAKE SHALL ADHERE TO THE DIMENSIONAL STANDARDS OUTLINED IN THE PLANNED DEVELOPMENT DOCUMENT.

3. CHAMBLEE LAKE SHALL BE SUBJECT TO THE ARCHITECTURAL ZONING CONDITIONS INCLUDED WITHIN THE ASSOCIATED PLANNED DEVELOPMENT DOCUMENT.

4. THE ADOPTED COMPREHENSIVE TRANSPORTATION PLAN (CTP) CALLS FOR A 4-LANE DIVIDED ROADWAY TO TRAVERSE THE NORTHERN PORTION OF THIS PROPERTY, WEST OF CHAMBLEE ROAD. AS EXPLAINED IN THE APPLICANT'S CTP AMENDMENT REQUEST, THERE IS STRONG JUSTIFICATION FOR A DIFFERENT ROAD SECTION TO BE APPLIED. AS SUCH, THIS PLANNED DEVELOPMENT SHOWS A PROPOSED 2-LANE COLLECTOR ROAD WITH ON-STREET PARKING CONNECTING DIRECTLY TO PERRY CURTIS ROAD (IN LIEU OF THE CTP'S PROPOSED 4-LANE DIVIDED E-W ROADWAY). THIS PLAN ALSO INCORPORATES A 2-LANE DIVIDED SECTION WITH A MULTI-PURPOSE PATH ON ONE SIDE FOR CHAMBLEE ROAD.

5. CHAMBLEE LAKE WILL APPLY A 35% MAXIMUM IMPERVIOUS REQUIREMENT FOR THE DEVELOPMENT AS A WHOLE (BASED ON TOTAL ACREAGE).

6. PURSUANT TO UDO SECTION 3.5.5.B.4, THE APPLICANT REQUESTS AN EXEMPTION FROM SUBSEQUENT SITE PLAN REVIEW. THIS PD INCLUDES A MASTER PLAN THAT IS DETAILED AND MEETS THE REQUIREMENTS FOR A SITE PLAN, AS DEMONSTRATED BY THE INCLUDED ZEBULON SITE PLAN CHECKLIST. THEREFORE, UPON APPROVAL OF THIS PD, THE APPLICANT SHALL BE EXEMPT FROM SUBSEQUENT SITE PLAN REVIEW.

7. THE APPLICANT COMMITS TO PROVIDING 30' WIDE STREETSCAPE BUFFERS (EXCEEDING THE UDO REQUIRED 15').

8. THE APPLICANT COMMITS TO PROVIDING A 20' WIDE TYPE B BUFFER ALONG IT'S SHARED SOUTHERN BOUNDARY WITH PERRY RIDGE CT (EXCEEDING THE UDO REQUIRED 10' TYPE A BUFFER). WHERE EXISTING VEGETATION IS NOT USED TO SATISFY THE TYPE B BUFFER REQUIREMENT, A 6' PRIVACY FENCE WILL ALSO BE PROVIDED.

9. THE APPLICANT COMMITS (SUBJECT TO NCDOT REVIEW AND APPROVAL) TO PROVIDING 13' WIDE PLANTED AREAS WITHIN MEDIANS (EXCEEDING THE UDO REQUIRED 11').

10. PERIMETER AND STREETSCAPE BUFFERS SHALL BE COMPRISED OF NATIVE OR ADAPTIVE SPECIES.

11. BASED ON THE SITE'S ACREAGE, THE UDO WOULD REQUIRE A MINIMUM OF 13.6 ACRES OF DEDICATED OPEN SPACE (10% OF THE AND 6.8 ACRES OF TREE SAVE (5% OF THE SITE). THE APPLICANT HEREBY COMMITS TO PROVIDING A MINIMUM OF 41 ACRES OF OPEN SPACE (30% OF THE SITE) AND 13.6 ACRES OF TREE SAVE (10% OF THE SITE).

12. TO SUPPORT COMMUNITY GATHERINGS AND ACTIVE NEIGHBORHOODS, THE DEVELOPMENT'S MAIN AMENITY SITE AND 2 POCKET PARKS WILL INCORPORATE OFF-STREET PARKING OR MARKED ON-STREET PARKING TO ACCOMMODATE VISITORS WITHOUT IMPEDING TRAVEL LANES. SAID PARKING PROVIDES A SAFE AND CONVENIENT LOCATION FOR FOOD TRUCKS TO LOCATE IN SUPPORT OF COMMUNITY FUNCTIONS. FURTHERMORE, THE APPLICANT COMMITS TO PROVIDING A MINIMUM OF 2 LARGER PARKING SPACES WITHIN THE MAIN AMENITY SITE DESIGNED FOR FOOD TRUCKS OR DELIVERY VEHICLES, WITH AN ELECTRICAL OUTLET AVAILABLE.

13. IN ADDITION TO PROVIDING (AT A MINIMUM) SIDEWALKS ON BOTH SIDES OF ALL ROADS (SUBJECT TO NCDOT APPROVAL ALONG DOT MAINTAINED ROADWAYS ), THE PROPOSED DEVELOPMENT WILL FURTHER SUPPORT PEDESTRIAN AND BICYCLE ACCESS THROUGH THE INCORPORATION OF A MULTI-USE PATH ALONG CHAMBLEE ROAD AND THE SITE'S PROPOSED EAST-WEST COLLECTOR ROAD. FURTHERMORE, CHAMBLEE LAKE WILL PROVIDE AN OFF-STREET PEDESTRIAN TRAIL NETWORK (BOTH PAVED AND UNPAVED) OF AT LEAST 1 MILE IN LENGTH, WITH A MINIMUM OF 4 EXERCISE STATIONS ALONG THE TRAIL. THIS PEDESTRIAN NETWORK, IN CONNECTION WITH SIDNEY CREEK'S COMMITTED IMPROVEMENTS, WILL PROVIDE A DIRECT CONNECTION TO FIVE COUNTY STADIUM.

14. ALL PLANNED IMPROVEMENTS TO ROADWAYS AND RIGHT-OF-WAY OWNED AND MAINTAINED BY THE NC DEPARTMENT OF TRANSPORTATION (NCDOT), INCLUDING IMPROVEMENTS THAT REQUIRE OFF-SITE PROPERTY ACQUISITION AND/OR EASEMENTS, ARE
SUBJECT TO NCDOT APPROVAL DURING SUBSEQUENT PHASES OF DEVELOPMENT. IF ANY IMPROVEMENTS ARE NOT APPROVED BY NCDOT, ALTERNATIVE DESIGNS MAY BE ADMINISTRATIVELY APPROVED BY TOWN STAFF.

15. CONSTRUCTION OF A POOL AND CLUBHOUSE STRUCTURE SHALL BE COMPLETED AT THE EARLIER OF EITHER 24 MONTHS FROM RECORDATION OF THE PHASE 1 PLAT, OR PRIOR TO ISSUANCE OF THE 150TH CERTIFICATE OF OCCUPANCY.

16. IN ORDER TO PROTECT ADJACENT NEIGHBORHOODS, NO CONSTRUCTION TRAFFIC WILL UTILIZE PERRY RIDGE COURT OR RIDGE VALLEY WAY AS A MEANS OF ACCESS.

17. CHAMBLEE LAKE SHALL INCLUDE A PROMINENT ENTRY FEATURE AT THE PRIMARY ENTRANCES ON CHAMBLEE ROAD.

18. AT LEAST ONE STORMWATER CONTROL POND SHALL CONTAIN A FOUNTAIN. AT LEAST SEVENTY-FIVE PERCENT (75%) OF ANY REQUIRED PLANTS IN THE STORMWATER CONTROL MEASURE PONDS, EXCLUDING GRASSES, SHALL BE POLLINATOR PLANTS SUCH AS NATIVE MILKWEEDS AND OTHER NECTAR-RICH FLOWERS.

19. IF A BUS PICKUP LOCATION IS APPROVED BY WAKE COUNTY PUBLIC SCHOOLS IN THE NEIGHBORHOOD, ONE BUST STOP AREA, INCLUDING A SHELTER, A BENCH, A TRASH CAN, AND AT LEAST 5 BICYCLE SPACES SHALL BE PROVIDED WITH THE SECOND PHASE OF DEVELOPMENT.

20. A MINIMUM OF FOUR (4) PET WASTE STATIONS SHALL BE PROVIDED ALONG THE SITE'S SIDEWALKS, PATHS, OR TRAILS.

21. DUE TO EXISTING FEATURES WHICH PREVENT ADDITIONAL ROAD CONNECTIVITY, A MAXIMUM BLOCK LENGTH OF 950 LF SHALL APPLY TO STREET A, STREET B, AND STREET H.

22. IN ORDER TO FURTHER ACTIVATE THE EXISTING POND, A FISHING DOCK WILL BE PROVIDED, ACCESSIBLE FROM THE PEDESTRIAN TRAIL SURROUNDING CHAMBLEE MILL POND. THE EXACT LOCATION OF THIS FISHING DOCK WILL BE PROVIDED IN THE CONSTRUCTION DRAWINGS, PENDING FURTHER COORDINATION WITH ENVIRONMENTAL AGENCIES.

23. ALL FRONT-LOADED SINGLE-FAMILY ATTACHED UNITS IN THE DEVELOPMENT (12 UNITS, 10% OF ALL SINGLE-FAMILY ATTACHED UNITS) SHALL BE DEED-RESTRICTED AFFORDABLE HOUSING SINGLE-FAMILY MEDIAN-INCOME OWNERSHIP UNITS (THE "AFFORDABLE UNITS"). THE AFFORDABLE UNITS SHALL BE SOLD TO AND OCCUPIED BY LOW OR MEDIAN-INCOME HOUSEHOLDS EARNING NO MORE THAN 80% OF THE AREA MEDIAN INCOME, FOR A PERIOD OF AT LEAST SEVEN (7) YEARS. A RESTRICTIVE COVENANT MEMORIALIZING THIS ZONING CONDITION SHALL BE RECORDED IN THE WAKE COUNTY REGISTRY AGAINST EACH OF THE AFFORDABLE UNITS UPON THE SALE OF THE AFFORDABLE UNITS, AND A COVENANT BETWEEN THE TOWN AND APPLICANT SHALL BE RECORDED IN THE WAKE COUNTY REGISTRY AGAINST EACH OF THE LOTS FOR THE AFFORDABLE UNITS PRIOR TO THE ISSUANCE OF A BUILDING PERMIT FOR SUCH LOTS. TOWN STAFF WILL ASSIST WITH THE ADMINISTRATIVE DUTIES OF THE AFFORDABLE UNITS DURING THE AFFORDABILITY PERIOD.

24. PRIOR TO ISSUANCE OF THE FINAL PLAT FOR THE PHASE OF DEVELOPMENT THAT COMPLETES THE RIDGE VALLEY WAY EXTENSION, ANY TEMPORARY BARRIERS INSTALLED BY THE BUILDER IMPEDING VEHICULAR CIRCULATION ON RIDGE VALLEY WAY SHALL BE REMOVED.

25. ALONG THE SOUTHERN PROPERTY BOUNDARY WHERE ADJOINING PINS (2714191047, 2714193007, 2714194057, 2714195099, 2714197170) DEVELOPER WILL INSTALL A STORMWATER DRAINAGE SWALE TO COLLECT THE EXISTING REAR LOT RUNOFF AND DIRECT IT THROUGH THE SWALE TO THE PROPOSED SCM MANAGEMENT SYSTEM, WHERE THE STORMWATER RUNOFF WILL BE TREATED ONSITE PRIOR TO DISCHARGE TO THE NEUSE RIPARIAN SYSTEM. THE SWALE SHALL BE DESIGNED TO HANDLE A 25-YEAR INTENSITY STORM.

26. EROSION CONTROL CONTAINMENT DEVICES (SUCH AS RISER BASINS OR SEDIMENT TRAPS) SHALL BE SIZED TO ACCOMMODATE THE 25-YEAR PEAK FLOW OF RUNOFF COMING FROM DISTURBED ACREAGE. DENUDED AREAS, IF LEFT EXPOSED AND NOT BEING WORKED ON SHALL RECEIVE GROUND COVER WITHIN 7 DAYS. ALL DENUDED AREAS SHALL HAVE DOUBLE SILT FENCE INSTALLED WHERE ADJACENT TO RIPARIAN BUFFERS AND OR WETLANDS LOCATED ON THE SUBJECT PROPERTY.

### UDO SUPPLEMENTAL USE STANDARDS

SINGLE FAMILY DWELLINGS (ATTACHED)
- A MINIMUM TEN FEET OF SEPARATION SHALL BE MAINTAINED BETWEEN ALL BUILDINGS IN THE DEVELOPMENT.
- BUILDINGS MUST BE SET BACK FROM PRIVATE DRIVES AND PARKING LOTS A MINIMUM OF 10 FEET.
- SINGLE FAMILY ATTACHED DEVELOPMENTS SHALL ABUT A PUBLIC STREET.
- GUEST PARKING SHALL ADHERE TO TABLE 5.8.4.H.

SINGLE FAMILY DWELLINGS (DETACHED)
- EXCEPT FOR SINGLE-FAMILY DETACHED DWELLINGS SUBJECT TO A DEED RESTRICTING LIMITING THE AGE OF RESIDENTS TO 55 YEARS OF AGE OR OLDER, THE FINISHED FLOOR ELEVATION SHALL BE AT LEAST 18 INCHES ABOVE THE FINISHED GRADE ADJACENT TO THE HOME'S PRIMARY ENTRANCE.
- SINGLE-FAMILY DETACHED DWELLINGS SHALL BE CONFIGURED SO THAT EACH SIDE OF THE DWELLING INCLUDES SOME FORM OF INGRESS OR EGRESS CAPABLE OF ALLOWING EMERGENCY EXIT FROM OR ENTRANCE INTO THE DWELLING.

### SHEET INDEX


| | |
|---|---|
| C0.00 | PROJECT NOTES |
| C1.00 | EXISTING CONDITIONS |
| C1.01 | DEMOLITION PLAN |
| C2.00 | OVERALL SITE PLAN |
| C2.01-C2.12 | SITE PLAN - AREA "A" - "L" |
| C2.13-C2.24 | LOT DIMENSIONS - AREA "A"-"L" |
| C3.00 | OVERALL GRADING AND STORM DRAINAGE PLAN |
| C3.01-C3.12 | GRADING AND STORM DRAINAGE PLAN - AREA "A" - "L" |
| C4.00 | OVERALL UTILITY PLAN |
| C4.01-C4.12 | UTILITY PLAN - AREA "A" - "L" |
| C5.00-C5.03 | PLAN AND PROFILE - STREET "A" |
| C5.04-C5.06 | PLAN AND PROFILE - STREET "B" |
| C5.07-C5.08 | PLAN AND PROFILE - STREET "C" |
| C5.09 | PLAN AND PROFILE - STREET "D" |
| C5.10-C5.12 | PLAN AND PROFILE - STREET "E" |
| C5.13 | PLAN AND PROFILE - STREET "F" |
| C5.14 | PLAN AND PROFILE - STREET "G" |
| C5.15-C5.17 | PLAN AND PROFILE - STREET "H" |
| C5.18 | PLAN AND PROFILE - STREET "I" AND "J" |
| C5.19 | PLAN AND PROFILE - STREET "K" |
| C5.20 | PLAN AND PROFILE - STREET "L" |
| C5.21 | PLAN AND PROFILE - STREET "M" |
| C5.22 | PLAN AND PROFILE - STREET "N" |
| C5.23 | PLAN AND PROFILE - ALLEY "1" |
| C5.24 | PLAN AND PROFILE - ALLEY "1A" AND "1B" |
| C5.25-C5.26 | PLAN AND PROFILE - ALLEY "2" |
| C5.27 | PLAN AND PROFILE - ALLEY "2A" AND "3" |
| C5.28 | PLAN AND PROFILE - ALLEY "3" |
| C5.29 | PLAN AND PROFILE - ALLEY "3A" AND "4" |
| C5.30 | PLAN AND PROFILE - ALLEY "4" AND "4A" |
| C5.31 | PLAN AND PROFILE - ALLEY "5" |
| C5.32 | PLAN AND PROFILE - ALLEY "5A" AND "5B" |
| C5.33 | PLAN AND PROFILE - ALLEY "6" |
| C5.34 | PLAN AND PROFILE - ALLEY "7" |
| C5.35 | PLAN AND PROFILE - ALLEY "8" AND "8A" |
| C5.36 | PLAN AND PROFILE - ALLEY "9" AND "10" |
| C5.37 | PLAN AND PROFILE - ALLEY "11" |
| C5.38 | PLAN AND PROFILE - ALLEY "12" |
| C5.39-C5.45 | PERRY CURTIS ROAD |
| C6.00 | EROSION CONTROL NOTES |
| C6.01 | OVERALL EROSION CONTROL PLAN - STAGE 1 |
| C6.02-C6.13 | EROSION CONTROL PLAN - STAGE 1 |
| C6.20 | OVERALL EROSION CONTROL PLAN - STAGE 2 |
| C6.21-C6.32 | EROSION CONTROL PLAN - STAGE 2 |
| C6.40-C6.43 | EROSION CONTROL DETAILS |
| C7.00 | PAVEMENT MARKING PLAN - STREET "A" |
| C8.00-C8.01 | SITE DETAILS |
| C8.02 | WATER DETAILS |
| C8.03 | STORM DRAINAGE DETAILS |
| C8.04 | SANITARY SEWER DETAILS |
| C8.05 | LANDSCAPE DETAILS |
| C9.00 | STORMWATER CONTROL MEASURE "A" PLAN VIEW |
| C9.01 | STORMWATER CONTROL MEASURE "A" DETAILS |
| C9.02 | STORMWATER CONTROL MEASURE "A" LANDSCAPE PLAN |
| L5.00 | OVERALL LANDSCAPE PLAN |
| L5.01-L5.12 | LANDSCAPE PLAN "A" - "L" |


### SITE PERMITTING APPROVAL

Water and Sewer Permits (If applicable)

The City of Raleigh consents to the connection and extension of the City's Public Sewer System as shown on this plan. The material and Construction methods used for this project shall conform to the standards and specifications of the City's Public Utilities Handbook. City of Raleigh Public Utilities Department Permit # _____

The City of Raleigh consents to the connection and extension of the City's Public Water System as shown on this plan. The material and Construction methods used for this project shall conform to the standards and specifications of the City's Public Utilities Handbook. City of Raleigh Public Utilities Department Permit # _____

The City of Raleigh consents to the connection to its public sewer system and extension of the private sewer collection system as shown on this plan. The material and constructions methods used for this project shall conform to the standards and specifications of the City's Public Utilities Handbook.
City of Raleigh Public Utilities Department Permit # _____

Town Certification. This design has been reviewed by the Engineer for the Town of Knightdale, and to the best of my knowledge and belief, it conforms to the requirements established in the Standard Specifications of the Town of Knightdale.
By: _____ Date: _____
Town Engineer
These plans are approved by the Town of Knightdale and serve as construction plans for this project.
By: _____ Date: _____
Administrator

FINAL DRAWING - NOT RELEASED FOR CONSTRUCTION


MCADAMS
The John R. McAdams Company, Inc.
621 Hillsborough Street
Suite 500
Raleigh, NC 27603
phone 919. 361. 5000
fax 919. 361. 2269
license number: C-0293, C-187
www.mcadamsco.com

**CONTACT**

RYAN BARKER
barker@mcadamsco.com
PHONE: 276. 333.3293

**CLIENT**

D.R. HORTON, INC.
7208 FALLS OF NEUSE ROAD, SUITE 201
RALEIGH, NC 27615
CONTACT: JON HOLTVEDT
PHONE: 919. 809. 4207
EAMIL: JHoltvedt@drhorton.com

**PROJECT DIRECTORY**


NORTH CAROLINA PROFESSIONAL SEAL 049483 ENGINEER RYAN K. BARKER
NOT FOR CONSTRUCTION

**REVISIONS**

NO. DATE

**CONSTRUCTION DRAWINGS FOR:**

PROJECT NAME
PROJECT NAME LINE 2
PHASE NUMBER
CITY, STATE, ZIP
PROJECT NUMBER: XXX-XXXXX

M:\Projects\DRH\DRH220041\04-Production\Engineering\Construction Drawings\Current Drawings\DRH220041-C01.dwg, 2/27/2024 4:19:59 PM, Zach Lee

## SITE PLAN NOTES

1. NON-ALLEY LOADED DRIVEWAYS MAY INTERSECT A STREET NO CLOSER THAN 5 FEET FROM THE INTERSECTION OF TWO STREET RIGHT-OF-WAYS. THE MINIMUM CORNER CLEARANCE FROM CURB LINE OR EDGE OF PAVEMENT OF INTERSECTING STREETS SHALL BE AT LEAST 3 FEET FROM THE POINT OF TANGENCY OF THE RADIUS OF CURVATURE, OR 5 FEET FROM THE INTERSECTION OF RIGHT-OF-WAY LINES, WHICH EVER IS GREATER. THE RADIUS OF THE DRIVEWAY SHALL NOT ENCROACH ON THE MINIMUM CORNER CLEARANCE.
2. RIGHT-OF-WAY SHALL BE CLEARED AND GRUBBED WITHIN 50' OF ALL MINOR RESIDENTIAL, RESIDENTIAL, AND RESIDENTIAL COLLECTOR INTERSECTIONS. THE FULL LENGTH OF THE RIGHT-OF-WAY SHALL BE CLEARED AND GRADED ALONG ALL MAJOR, MINOR, & SENSITIVE AREA THOROUGHFARES.
3. WITHIN THE AREA DEFINED SIGHT TRIANGLES SHOWN ON THESE PLANS, THERE SHALL BE NO SIGHT OBSTRUCTING OR PARTLY OBSTRUCTING WALL, FENCE, SIGN, FOLIAGE BERMS, OR PARKED VEHICLES BETWEEN THE HEIGHTS OF 24 INCHES AND 8 FEET ABOVE THE CURB LINE ELEVATION OR THE NEAREST TRAVEL WAY IF NO CURB LINE EXISTS.
4. ALL CONSTRUCTION SHALL CONFORM TO THE LATEST TOWN OF ZEBULON AND/OR NCDOT STANDARDS AND SPECIFICATIONS AS APPLICABLE.
5. ALL DIMENSIONS SHOWN ON SITE PLAN ARE MEASURED TO BACK OF CURB UNLESS OTHERWISE NOTED.
6. CONTRACTOR SHALL MAINTAIN AN "AS-BUILT" SET OF DRAWINGS TO RECORD THE EXACT LOCATION OF ALL PIPING PRIOR TO CONCEALMENT. DRAWINGS SHALL BE GIVEN TO THE ENGINEER UPON COMPLETION OF THE PROJECT WITH A COPY OF THE TRANSMITTAL LETTER TO THE OWNER.
7. EXISTING IMPROVEMENTS DAMAGED DURING CONSTRUCTION SHALL BE REPLACED/RESTORED TO THEIR ORIGINAL CONDITION AND TO THE SATISFACTION OF THE OWNER, BY THE CONTRACTOR RESPONSIBLE FOR THE DAMAGE.
8. THE CONTRACTOR SHALL NOTE THAT THE DRAWINGS MAY NOT SHOW EVERY OFFSET, TRANSITION, FITTING, ETC. THAT MAY BE REQUIRED. THE CONTRACTOR SHALL INSTALL SUCH STANDARD APPURTENANCES AS REQUIRED TO CLOSELY FOLLOW THE GRADES AND ALIGNMENTS DEPICTED ON THE PLANS.
9. CONTRACTOR SHALL NOTIFY "NC811" (811) OR (1-800-632-4949) AT LEAST 3 FULL BUSINESS DAYS PRIOR TO BEGINNING CONSTRUCTION OR EXCAVATION TO HAVE EXISTING UTILITIES LOCATED. CONTRACTOR SHALL CONTACT ANY LOCAL UTILITIES THAT PROVIDE THEIR OWN LOCATOR SERVICES INDEPENDENT OF "NC811". REPORT ANY DISCREPANCIES TO THE ENGINEER IMMEDIATELY.
10. CONTRACTOR IS RESPONSIBLE FOR COORDINATING CONSTRUCTION ACTIVITIES WITH THE APPROPRIATE UTILITY COMPANIES FOR ANY REQUIRED RELOCATIONS (I.E. POWER POLES, TELEPHONE PEDESTALS, WATER METERS, ETC.).
11. PRIOR TO BEGINNING CONSTRUCTION BEYOND EROSION CONTROL MEASURES, THE GENERAL CONTRACTOR SHALL SCHEDULE AND ATTEND A PRE-CONSTRUCTION CONFERENCE WITH THE TOWN OF ZEBULON ENGINEERING INSPECTIONS DEPARTMENT 919-560-4326 (OPTION 1), THE ENGINEER AND A REPRESENTATIVE OF THE OWNER. THE PURPOSE OF THIS MEETING IS TO REVIEW THE SPECIFIC COMPONENTS OF THE PLAN AND OPERATION OF THE FACILITIES DURING CONSTRUCTION.
12. ALL DIMENSIONS AND GRADES SHOWN ON THE PLANS SHALL BE FIELD VERIFIED BY THE CONTRACTOR PRIOR TO CONSTRUCTION. CONTRACTOR SHALL NOTIFY THE ENGINEER IF ANY DISCREPANCIES EXIST PRIOR TO PROCEEDING WITH CONSTRUCTION, FOR NECESSARY PLAN OR GRADE CHANGES. NO EXTRA COMPENSATION SHALL BE PAID TO CONTRACTOR FOR ANY WORK DONE DUE TO DIMENSIONS OR GRADES SHOWN INCORRECTLY ON THESE PLANS IF SUCH NOTIFICATION HAS NOT BEEN GIVEN.
13. ACCESSIBLE RAMPS SHALL BE CONSTRUCTED IN ACCORDANCE WITH THE TOWN OF ZEBULON STANDARD DETAILS.
14. ALL SIDEWALKS THAT CONNECT TO THE PUBLIC RIGHT-OF-WAY MUST BE ACCESSIBLE TO PERSONS WHO ARE BLIND, HAVE LOW VISION AND PEOPLE WITH MOBILITY DISABILITIES. PEDESTRIAN EXISTING ROUTES AND ALTERNATE PEDESTRIAN ROUTES DURING CONSTRUCTION WILL BE REQUIRED TO BE COMPLIANT WITH THE PUBLIC RIGHTS OF WAY ACCESSIBILITY GUIDELINES (PROWAG), 2010 ADA STANDARDS FOR ACCESSIBLE DESIGN AND THE MANUAL ON UNIFORM TRAFFIC CONTROL DEVICES (MUTCD).
15. TYPICAL PAVEMENT SECTION DETAILS ARE SHOWN WITHIN THIS SET AND INTENDED TO BE A MINIMUM PAVEMENT SECTION REQUIREMENT. THE CURRENT GEOTECHNICAL REPORT SHALL OVER-RIDE ALL TYPICAL PAVEMENT SECTIONS SHOWN, IF THE GEOTECHNICAL ENGINEER DEEMS A HEAVIER SECTION IS REQUIRED.
16. EQUIPMENT AND PRODUCTS OTHER THAN THOSE SPECIFIED MAY BE USED PROVIDED APPROVAL HAS BEEN OBTAINED FROM THE OWNER IN WRITING PRIOR TO ORDERING OR INSTALLATION. THE CONTRACTOR SHALL WAIVE ANY CLAIM FOR ADDITIONAL COST RELATED TO SUBSTITUTION OF ALTERNATE EQUIPMENT.
17. ALL SIGNAGE ASSOCIATED WITH THE PUBLIC STREET SYSTEM SHALL ADHERE TO MUTCD STANDARDS AND SPECIFICATIONS.
18. THIS DEVELOPMENT WILL BE FULLY COMPLIANT WITH THE NORTH CAROLINA ACCESSIBILITY CODES (ANSI 117.1 -2009 AND CHAPTER 11 OF THE NCBC) UNLESS AND EXCEPT IN AREAS WHERE AN APPROVED STATEMENT FROM A SITE ENGINEER, SURVEYOR OR ARCHITECT VERIFIES THAT SITE CONDITIONS EXIST WHERE THE TOPOGRAPHY OF THE SITE IS EXTREME AND ONLY ALTERNATE METHODS OF COMPLIANCE ARE POSSIBLE. AN AS-BUILT SURVEY OF THE SITE, PERFORMED BY THE DESIGN PROFESSIONAL OR DESIGNEE, MUST BE SUBMITTED TO THE BUILDING INSPECTIONS DEPARTMENT CERTIFYING THAT ALL SITE ACCESSIBILITY CODE REQUIREMENTS SUCH AS CURB CUTS, RAMP SLOPES, SIDEWALK SLOPES AND WIDTHS, AND CROSS SLOPES MEET THE REQUIREMENTS OF THE NC ACCESSIBILITY CODE PRIOR TO CO ISSUANCE.

## SIGNAGE CRITERIA NOTES

1. ALL SIGNAGE INSTALLED SHALL CONFORM TO STANDARDS SET FOR BY THE LATEST PUBLISHED EDITION OF THE MANUAL ON UNIFORM TRAFFIC CONTROL DEVICES (MUTCD), THE NORTH CAROLINA DEPARTMENT OF TRANSPORTATION (NCDOT) STANDARD CONSTRUCTION DRAWINGS, AND TOWN OF ZEBULON STANDARDS.
2. SIGNAGE MATERIAL SHALL CONFORM TO MUTCD COLOR AND REFLECTIVITY STANDARDS AND SHALL BE HIGH INTENSITY PRISMATIC GRADE REFLECTIVE MATERIAL. STOP SIGNS SHALL BE ON A 30-INCH BY 30-INCH OCTAGONAL STOP SIGN BLANK.
3. ALL SIGNS, EXCEPT STREET MARKERS, SHALL BE MOUNTED IN A MANNER THAT THE BOTTOM OF THE SIGN IS A MINIMUM OF SEVEN FEET (7 FT) ABOVE GROUND LEVEL. STREET MARKER SIGNS SHALL BE MOUNTED OVER THE TOP OF THE STOP SIGNS ACCORDING TO THE STREET MARKER STANDARDS IN NUMBER 7 BELOW.
4. GROUND MOUNTED SIGN POSTS USED TO INSTALL STREET SIGNAGE SHALL BE 12 FT. LONG AND CONSTRUCTED OF 14- GAUGE GALVANIZED STEEL "U" CHANNEL POSTS OR TWO-INCH (2 IN.) GALVANIZED SQUARE STEEL TUBING. ALL "U" CHANNEL AND SQUARE SIGN POSTS SHALL HAVE 3/8-INCH HOLES DOWN THE CENTER OF THE POST DRILLED AT ONEINCH (1 IN.) SPACING FOR THE ENTIRE LENGTH OF THE POST. ALL NEW SIGN POSTS WITHIN DESIGN DISTRICTS SHALL COMPLY WITH THE STANDARDS FOUND IN THE ZEBULON DESIGN MANUAL, RATHER THAN THIS STANDARD.
5. GROUND MOUNTED SIGN POSTS SHALL BE DRIVEN TO A MINIMUM OF 30 INCHES BELOW GROUND LEVEL. ALL POSTS SHALL BE PLUMBED AND LEVELED AS THE POST IS INSTALLED. POSTS SHALL NOT BE SET IN CONCRETE.
6. IF DECORATIVE (NON-STANDARD) ITEMS (POLES, SIGNS, ETC) ARE INSTALLED, IT WILL BE THE RESPONSIBILITY OF THE DEVELOPER TO FABRICATE, INSTALL, AND MAINTAIN THE FIXTURES THROUGH A LICENSE AGREEMENT WITH THE TOWN OF ZEBULON.
7. ALL STREET MARKERS (STREET NAME SIGNS) SHALL BE DESIGNED AND INSTALLED AS FOLLOWS:
   a. STREET MARKERS SHALL BE INSTALLED AT ALL STREET INTERSECTIONS AND WILL INCLUDE THE BLOCK NUMBER FOR EACH STREET.
   b. ALL SIGNAGE PROVIDED AND INSTALLED SHALL BE CONSTRUCTED FROM A 0.080 GAUGE ANODIZED ALUMINUM SIGN BLANK AND CONFORM TO STANDARD MUTCD SIGN SIZES. TOWN OF ZEBULON REFERENCE GUIDE FOR DEVELOPMENT 2020-07-31 PAGE 235
   c. STREET MARKERS SHALL BE DESIGNED IN A STACKED CONFIGURATION AND LOCATED IN A MANNER FOR VISIBILITY FROM ALL DIRECTIONS OF TRAVEL.
   d. STREET NAMES SHALL BE DISPLAYED USING REFLECTIVE WHITE LETTERS ON A REFLECTIVE GREEN BACKGROUND. THE STREET NAME MUST BE DISPLAYED USING A COMBINATION OF 6-INCH UPPER CASE LETTERS AND 4.5- INCH LOWER CASE LETTERS. BLOCK NUMBERS AND ABBREVIATIONS (RD., DR., ST., ETC.) SHALL UTILIZE 3-INCH LETTERS/NUMBERS. ON PRIVATE STREETS, A NOTATION OF "PRIVATE STREET" IN 3-INCH BLACK LETTERS ON A WHITE BACKGROUND MUST BE ADDED ON THE EDGE OF THE SIGN CLOSEST TO THE ROAD. SIGNS MUST NOT HAVE BORDERS.
   e. THE LAYOUT OF THE STREET MARKERS SHALL CONFORM TO THE TOWN OF ZEBULON STANDARD DRAWINGS. THE STREET NAME SHALL APPEAR CENTERED VERTICALLY ON THE LEFT OF THE STREET MARKER. THE ABBREVIATION SHALL APPEAR TO THE TOP RIGHT OF THE STREET MARKER. THE BLOCK NUMBER SHALL APPEAR TO THE BOTTOM RIGHT OF THE STREET MARKER. EACH ITEM SHOULD BE SPACED TO BALANCE THE APPEARANCE OF THE STREET MARKER.
   f. THE LETTERS SHALL BE DESIGNED USING THE STANDARD HIGHWAY ALPHABET OF FHWA, SERIES B_SAE
   g. TWO SIGN BLANKS ARE REQUIRED FOR EACH STREET MARKER ASSEMBLY. EACH BLANK SHALL HAVE A STREET NAME ON BOTH SIDES. THE SIGN BLANKS SHALL BE INSTALLED IN A STACKED MANNER USING COMMERCIALLY AVAILABLE ALUMINUM MOUNTING HARDWARE. EACH ASSEMBLY SHALL CONTAIN ONE 12 IN. LONG CROSS MOUNT FOR FLAT BLADE STREET SIGNS AND ONE 12 IN. LONG "U" CHANNEL OR SQUARE POST BRACKET FOR FLAT BLADE STREET NAME SIGNS. STREET MARKERS FOR DIFFERENT STREETS SHALL BE PLACED AT RIGHT ANGLES (SEE TOWN OF ZEBULON STANDARD DRAWINGS FOR STREET MARKER SIGN AND STREET MARKER ASSEMBLY CONSTRUCTION). THE STREET MARKER ASSEMBLY SHALL BE MOUNTED TO THE "U" CHANNEL OR SQUARE POST OVER THE TOP OF THE STOP SIGNS. IF A STOP SIGN IS NOT PRESENT, OR THE STOP SIGN IS NOT AT AN APPROPRIATE LOCATION FOR STREET MARKERS, STREET MARKERS SHALL BE MOUNTED ON A SEPARATE "U" CHANNEL OR SQUARE POST AT THE APPROPRIATE LOCATION. THE STREET SIGN BRACKETS MUST BE 12 INCHES LONG
   h. THE LENGTH OF THE STREET MARKER IS VARIABLE DEPENDING OF THE LENGTH OF THE STREET NAME, BUT SHOULD CONFORM TO THE TABLE. THE HEIGHT OF THE STREET MARKER SHOULD BE 9-INCHES.

| STREET NAME – NUMBER OF LETTERS * | STREET MARKER BLANK LENGTH |
|---|---|
| 3 – 5 LETTERS | 24-INCHES |
| 6 – 7 LETTERS | 30-INCHES |
| 8 – 9 LETTERS | 36-INCHES |
| ABOVE 9 LETTERS | 36-INCHES PLUS 6-INCHES FOR EVERY 2 ADDITIONAL LETTERS |

*NUMBER OF LETTERS REFERS TO THE NAME OF THE STREET, NOT THE ABBREVIATION FOR ROAD, DRIVE, STREET, ETC.

8. ALL PAVEMENT MARKINGS SHALL BE THERMOPLASTIC MATERIAL AND ADHERE TO SECTION 1200 OF THE NCDOT ROADWAY STANDARD DRAWINGS, LATEST EDITION.

## GRADING NOTES

1. ALL DIMENSIONS AND GRADES SHOWN ON THE PLANS SHALL BE FIELD VERIFIED BY THE CONTRACTOR PRIOR TO CONSTRUCTION. CONTRACTOR SHALL NOTIFY THE ENGINEER IF ANY DISCREPANCIES EXIST PRIOR TO PROCEEDING WITH CONSTRUCTION, FOR NECESSARY PLAN OR GRADE CHANGES. NO EXTRA COMPENSATION SHALL BE PAID TO THE CONTRACTOR FOR ANY WORK DONE DUE TO DIMENSIONS OR GRADES SHOWN INCORRECTLY ON THESE PLANS IF SUCH NOTIFICATION HAS NOT BEEN GIVEN.
2. OCCUPATIONAL SAFETY AND HEALTH ADMINISTRATION (OSHA) STANDARDS FOR EXCAVATIONS; FINAL RULE 29CFR PART 1926, SUBPART "P" APPLIES TO ALL EXCAVATIONS EXCEEDING FIVE (5) FEET IN DEPTH. EXCAVATION EXCEEDING TWENTY (20) FEET IN DEPTH REQUIRES THE DESIGN OF A TRENCH SAFETY SYSTEM BY A REGISTERED PROFESSIONAL ENGINEER, PROVIDED BY CONTRACTOR RESPONSIBLE FOR EXCAVATION.
3. ALL CONSTRUCTION SHALL BE IN ACCORDANCE WITH THE TOWN OF ZEBULON AND/OR NCDOT STANDARDS AND SPECIFICATIONS AS APPLICABLE.
4. CONTRACTOR SHALL NOTIFY "NC811" (811) OR (1-800-632-4949) AT LEAST 3 FULL BUSINESS DAYS PRIOR TO BEGINNING CONSTRUCTION OR EXCAVATION TO HAVE EXISTING UTILITIES LOCATED. CONTRACTOR SHALL CONTACT ANY LOCAL UTILITIES THAT PROVIDE THEIR OWN LOCATOR SERVICES INDEPENDENT OF "NC811". REPORT ANY DISCREPANCIES TO THE ENGINEER IMMEDIATELY.
5. PRIOR TO BEGINNING CONSTRUCTION, THE GENERAL CONTRACTOR SHALL SCHEDULE AND ATTEND A PRE-CONSTRUCTION CONFERENCE WITH THE ZEBULON COUNTY STORMWATER AND EROSION CONTROL DEPARTMENT, THE ENGINEER AND A REPRESENTATIVE OF THE OWNER.
6. CONSTRUCTION, MAINTENANCE AND REMOVAL OF ALL EROSION CONTROL DEVICES ARE THE RESPONSIBILITY OF THE GENERAL CONTRACTOR. TIMING OF REMOVAL SHALL BE COORDINATED WITH THE EROSION CONTROL INSPECTOR.
7. EXISTING UTILITIES AND STRUCTURES SHOWN, BOTH UNDERGROUND AND ABOVE GROUND, ARE BASED ON A FIELD SURVEY AND THE BEST AVAILABLE RECORD DRAWINGS. THE CONTRACTOR SHALL VERIFY FIELD CONDITIONS PRIOR TO BEGINNING RELATED CONSTRUCTION. ANY DISCREPANCIES SHALL BE REPORTED TO THE ENGINEER IMMEDIATELY.
8. SOIL UNDER BUILDINGS, PAVED AREAS AND WITHIN SLOPES GREATER THAN 3:1 (H:V) SHALL BE APPROVED, PLACED AND COMPACTED AS RECOMMENDED BY THE GEOTECHNICAL ENGINEER.

## STORM DRAINAGE NOTES

1. ALL STORM DRAINAGE PIPES SHOWN SHALL BE REINFORCED CONCRETE (RCP) (MINIMUM CLASS III) UNLESS NOTED OTHERWISE. CONTRACTOR TO COORDINATE WITH THE GEOTECH TO VERIFY TYPE OF BEDDING REQUIRED BASED ON SOIL CONDITIONS. CONTRACTOR TO SELECT REQUIRED CLASS OF PIPE BASED ON DEPTH OF PIPE AND BEDDING PROVIDED PER THE AMERICAN CONCRETE PIPE ASSOCIATION GUIDELINES.
2. ALL STORM DRAINAGE CONSTRUCTION SHALL BE IN ACCORDANCE WITH THE TOWN OF ZEBULON STANDARDS.
3. ALL CONCRETE SHALL MEET A MINIMUM 3000 PSI COMPRESSIVE STRENGTH.
4. ALL PIPE IN STORM DRAIN STRUCTURES SHALL BE STRUCK EVEN WITH INSIDE WALL.
5. ALL PIPE JOINTS SHALL BE MADE WITH PREFORMED JOINT SEALER, WHICH CONFORMS TO AASHTO SPECIFICATION M-198 FOR TYPE B FLEXIBLE PLASTIC GASKETS UNLESS OTHERWISE NOTED.
6. THE INTERIOR SURFACES OF ALL STORM DRAINAGE STRUCTURES SHALL BE POINTED UP AND SMOOTHED TO AN ACCEPTABLE STANDARD, USING MORTAR MIXED TO MANUFACTURER'S SPECIFICATIONS.
7. ALL BACKFILL SHALL BE NON-PLASTIC IN NATURE, FREE FROM ROOTS, VEGETATION MATTER, WASTE CONSTRUCTION MATERIAL OR OTHER OBJECTIONABLE MATERIAL. SAID MATERIAL SHALL BE CAPABLE OF BEING COMPACTED BY MECHANICAL MEANS AND SHALL HAVE NO TENDENCY TO FLOW OR BEHAVE IN A PLASTIC MANNER UNDER THE TAMPING BLOWS OR PROOF ROLLING.
8. MATERIALS DEEMED BY THE OWNER'S REPRESENTATIVE OR GEOTECH AS UNSUITABLE FOR BACKFILL PURPOSES SHALL BE REMOVED AND REPLACED WITH SUITABLE MATERIAL.
9. BACKFILLING OF TRENCHES SHALL BE ACCOMPLISHED IMMEDIATELY AFTER PIPE IS LAID. THE FILL AROUND THE PIPE SHALL BE THOROUGHLY COMPACTED TO 95 % OF THE MAXIMUM DRY DENSITY OBTAINABLE WITH THE STANDARD PROCTOR TEST. THE TOP EIGHT (8) INCHES SHALL BE COMPACTED TO 100 PERCENT STANDARD PROCTOR.
10. UNDER NO CIRCUMSTANCES SHALL WATER BE ALLOWED TO RISE IN UNBACKFILLED TRENCHES AFTER PIPE HAS BEEN PLACED.
11. ALL CONCRETE PIPE AND PRECAST STORM STRUCTURES SHALL MEET NCDOT STANDARDS BY MANUFACTURER.
12. CONTRACTOR SHALL BE RESPONSIBLE FOR CHECKING ALL PIPE AND STRUCTURES FOR CRACKS OR BREAKS, PRIOR TO INSTALLATION. ANY DAMAGED ITEMS SHALL NOT BE INSTALLED.
13. "KNOCK-OUT" BOXES OR HDPE PIPE SHALL NOT BE ALLOWED WITHIN PUBLIC RIGHT-OF-WAYS UNLESS APPROVED IN WRITING BY TOWN OF ZEBULON STORMWATER DEPARTMENT.
14. ANY HEADWALLS OR ENDWALLS IN EXCESS OF 30" HIGH MUST HAVE A FENCE INSTALLED ALONG THE TOP OF THE WALL.
15. CONTRACTOR MUST FOLLOW DRAINAGE PATTERNS AND INSTALL SPILL CURB WHERE APPROPRIATE.
16. PER THE LETTER TO THE INDUSTRY FROM TOWN OF ZEBULON PUBLIC WORKS, DATED 11/26/12; ALL PERMITTED STORM DRAINAGE PIPE SHALL BE CCTV INSPECTED IN ACCORDANCE WITH THE NATIONAL ASSOCIATION OF SEWER SERVICE COMPANIES, INC. (NASSCO) PIPELINE ASSESSMENT CERTIFICATION PROGRAM (PACP). REFER TO THE FOLLOWING SITES FOR MORE INFORMATION ON CCTV REQUIREMENTS AND SPECIFICATIONS: http://nassco.org/training edu/te pacp.html AND http://nassco.org/training edu/te macp.html. A DVD OF THIS INSPECTION SHALL BE GIVEN TO THE DESIGN ENGINEER OF McADAMS COMPANY FOR REVIEW AND CERTIFICATION TO THE TOWN. IF CONSTRUCTION IS DEEMED UNSATISFACTORY, THE AREA(S) IN QUESTION SHALL BE REMOVED, REPLACED AND RE-CAMERA INSPECTED AT THE CONTRACTOR'S EXPENSE, UNTIL CONSTRUCTION IS ACCEPTABLE AND ABLE TO BE CERTIFIED. ALL REPAIRS/REMEDIATION SHALL BE IN ACCORDANCE WITH THE ACPA "POST INSTALLATION EVALUATION AND REPAIR OF INSTALLED REINFORCED CONCRETE PIPE". CCTV OF STORM DRAINAGE SYSTEMS WILL BE CONDUCTED AFTER SUBBASE STONE HAS BEEN COMPACTED AND SETUP, JUST PRIOR TO PLACEMENT OF FIRST LIFT OF PAVEMENT SURFACE, BUT NOT LESS THAN 30 DAYS AFTER INSTALLATION AND BACKFILL TO ALLOW FOR CONSOLIDATION AND SETTLEMENT OF BACKFILL MATERIAL. CCTV OF STORM DRAINAGE SYSTEMS WILL BE REQUIRED A SECOND TIME, JUST PRIOR TO TOWN ACCEPTANCE OF INFRASTRUCTURE, IF MORE THAN ONE YEAR HAS ELAPSED BETWEEN PLACEMENT OF FIRST LIFT AND FINAL LIFT OF PAVEMENT SURFACE.

## RETAINING WALL NOTES

1. THE RETAINING WALL ALIGNMENT SHOWN ON THESE PLANS DEPICTS THE LOCATION OF THE FRONT FACE OF THE RETAINING WALL AT THE TOP OF THE WALL. THE CONTRACTOR IS RESPONSIBLE FOR ENSURING RETAINING WALLS ARE NOT LOCATED IN ANY STREAM BUFFERS, AND THEIR CONSTRUCTION DOES NOT ENCROACH INTO ANY ADJACENT PROPERTIES DUE TO ANY BATTER INCORPORATED IN THE DESIGN OF THE WALLS.
2. RETAINING WALLS ARE TO BE DESIGN-BUILD PROJECTS BY THE CONTRACTOR. IT SHALL BE THE CONTRACTOR'S RESPONSIBILITY TO OBTAIN FINAL CONSTRUCTION DRAWINGS FROM A REGISTERED ENGINEER AND GAIN ALL REQUIRED PERMITS NECESSARY FOR THE CONSTRUCTION OF THE RETAINING WALLS.
3. RETAINING WALLS SHALL BE ASSUMED TO BE BACKFILLED WITH OFF-SITE BORROW MATERIAL OR PROCESSED FILL, UNLESS THE CONTRACTOR CAN PROVIDE TO THE OWNER WITH CONFIRMATION FROM THE GEOTECHNICAL ENGINEER AND THE RETAINING WALL DESIGNER, THAT READILY AVAILABLE ON-SITE SOILS CAN BE USED.
4. THE TOP AND BOTTOM OF WALL ELEVATIONS SHOWN ON THESE PLANS IDENTIFY FINISHED GRADE ELEVATIONS ONLY. THE EXTENT THAT THE RETAINING WALL WILL BE EXTENDED BELOW GRADE TO THE FOOTING OR ABOVE GRADE TO THE TOP OF THE CAP BLOCK COURSE SHALL BE IDENTIFIED ON THE RETAINING WALL CONSTRUCTION DRAWINGS.
5. ALL RETAINING WALLS OVER 30" HIGH SHALL HAVE A SAFETY FENCE (DESIGN BY OTHERS).
6. ANY PART OF ANY RETAINING WALL THAT EXTENDS INTO THE RIGHT-OF-WAY WILL REQUIRE AN ENCROACHMENT AGREEMENT. ENCROACHMENT AGREEMENTS FOR RETAINING WALLS SHALL BE APPROVED PRIOR TO CONSTRUCTION DRAWING APPROVAL.
7. ANY TIEBACK SYSTEMS FOR THE RETAINING WALLS SHALL NOT BE ALLOWED WITHIN PUBLIC RIGHT-OF-WAY.
8. STORMWATER RUN-OFF SHALL BE DIRECTED AWAY FROM RETAINING WALLS. ANY RUN-OFF FLOWING TO AND OVER A RETAINING WALL SHALL BE KEPT TO AN ABSOLUTE MINIMUM AND BROUGHT TO THE ATTENTION OF THE WALL DESIGNER PRIOR TO THEIR DESIGN.

## CITY OF RALEIGH PUBLIC UTILITIES STANDARD UTILITY NOTES (AS APPLICABLE)

1. ALL MATERIALS & CONSTRUCTION METHODS SHALL BE IN ACCORDANCE WITH CITY OF RALEIGH DESIGN STANDARDS, DETAILS & SPECIFICATIONS (REFERENCE: CORPUD HANDBOOK, CURRENT EDITION).
2. UTILITY SEPARATION REQUIREMENTS:
   a) A DISTANCE OF 100' SHALL BE MAINTAINED BETWEEN SANITARY SEWER & ANY PRIVATE OR PUBLIC WATER SUPPLY SOURCE SUCH AS AN IMPOUNDED RESERVOIR USED AS A SOURCE OF DRINKING WATER. IF ADEQUATE LATERAL SEPARATION CANNOT BE ACHIEVED, FERROUS SANITARY SEWER PIPE SHALL BE SPECIFIED & INSTALLED TO WATERLINE SPECIFICATIONS. HOWEVER, THE MINIMUM SEPARATION SHALL NOT BE LESS THAN 25' FROM A PRIVATE WELL OR 50' FROM A PUBLIC WELL.
   b) WHEN INSTALLING WATER &/OR SEWER MAINS, THE HORIZONTAL SEPARATION BETWEEN UTILITIES SHALL BE 10'. IF THIS SEPARATION CANNOT BE MAINTAINED DUE TO EXISTING CONDITIONS, THE VARIATION ALLOWED IS THE WATER MAIN IN A SEPARATE TRENCH WITH THE ELEVATION OF THE WATER MAIN AT LEAST 18" ABOVE THE TOP OF THE SEWER & MUST BE APPROVED BY THE PUBLIC UTILITIES DIRECTOR. ALL DISTANCES ARE MEASURED FROM OUTSIDE DIAMETER TO OUTSIDE DIAMETER.
   c) WHERE IT IS IMPOSSIBLE TO OBTAIN PROPER SEPARATION, OR ANYTIME A SANITARY SEWER PASSES OVER A WATERMAIN, DIP MATERIALS OR STEEL ENCASEMENT EXTENDED 10' ON EACH SIDE OF CROSSING MUST BE SPECIFIED & INSTALLED TO WATERLINE SPECIFICATIONS.
   d) 5.0' MINIMUM HORIZONTAL SEPARATION IS REQUIRED BETWEEN ALL SANITARY SEWER & STORM SEWER FACILITIES, UNLESS DIP MATERIAL IS SPECIFIED FOR SANITARY SEWER.
   e) MAINTAIN 18" MIN. VERTICAL SEPARATION AT ALL WATERMAIN & RCP STORM DRAIN CROSSINGS; MAINTAIN 18" MIN. VERTICAL SEPARATION AT ALL SANITARY SEWER & RCP STORM DRAIN CROSSINGS. WHERE ADEQUATE SEPARATIONS CANNOT BE ACHIEVED, SPECIFY DIP MATERIALS & A CONCRETE CRADLE HAVING 6" MIN. CLEARANCE (PER CORPUD DETAILS W-41 & S-49).
   f) ALL OTHER UNDERGROUND UTILITIES SHALL CROSS WATER & SEWER FACILITIES WITH 18" MIN. VERTICAL SEPARATION REQUIRED.
3. ANY NECESSARY FIELD REVISIONS ARE SUBJECT TO REVIEW & APPROVAL OF AN AMENDED PLAN &/OR PROFILE BY THE CITY OF RALEIGH PUBLIC UTILITIES DEPARTMENT PRIOR TO CONSTRUCTION.
4. DEVELOPER SHALL PROVIDE 30 DAYS ADVANCE WRITTEN NOTICE TO OWNER FOR ANY WORK REQUIRED WITHIN AN EXISTING CITY OF RALEIGH UTILITY EASEMENT TRAVERSING PRIVATE PROPERTY.
5. CONTRACTOR SHALL MAINTAIN CONTINUOUS WATER & SEWER SERVICE TO EXISTING RESIDENCES & BUSINESSES THROUGHOUT CONSTRUCTION OF PROJECT. ANY NECESSARY SERVICE INTERRUPTIONS SHALL BE PRECEDED BY A 24 HOUR ADVANCE NOTICE TO THE CITY OF RALEIGH PUBLIC UTILITIES DEPARTMENT.
6. 3.0' MINIMUM COVER IS REQUIRED ON ALL WATER MAINS & SEWER FORCEMAINS. 4.0' MINIMUM COVER IS REQUIRED ON ALL REUSE MAINS.
7. IT IS THE DEVELOPER'S RESPONSIBILITY TO ABANDON OR REMOVE EXISTING WATER & SEWER SERVICES NOT BEING USED IN REDEVELOPMENT OF A SITE UNLESS OTHERWISE DIRECTED BY THE CITY OF RALEIGH PUBLIC UTILITIES DEPARTMENT. THIS INCLUDES ABANDONING TAP AT MAIN & REMOVAL OF SERVICE FROM ROW OR EASEMENT PER CORPUD HANDBOOK PROCEDURE.
8. INSTALL 3/4" COPPER WATER SERVICES WITH METERS LOCATED AT ROW OR WITHIN A 2'X2' WATERLINE EASEMENT IMMEDIATELY ADJACENT. NOTE: IT IS THE APPLICANT'S RESPONSIBILITY TO PROPERLY SIZE THE WATER SERVICE FOR EACH CONNECTION TO PROVIDE ADEQUATE FLOW & PRESSURE.
9. INSTALL 4" PVC SEWER SERVICES @ 1.0% MINIMUM GRADE WITH CLEANOUTS LOCATED AT ROW OR EASEMENT LINE & SPACED EVERY 75 LINEAR FEET MAXIMUM.
10. PRESSURE REDUCING VALVES ARE REQUIRED ON ALL WATER SERVICES EXCEEDING 80 PSI; BACKWATER VALVES ARE REQUIRED ON ALL SANITARY SEWER SERVICES HAVING BUILDING DRAINS LOWER THAN 1.0' ABOVE THE NEXT UPSTREAM MANHOLE.
11. ALL ENVIRONMENTAL PERMITS APPLICABLE TO THE PROJECT MUST BE OBTAINED FROM NCDWQ, USACE &/OR FEMA FOR ANY RIPARIAN BUFFER, WETLAND &/OR FLOODPLAIN IMPACTS (RESPECTIVELY) PRIOR TO CONSTRUCTION.
12. NCDOT / RAILROAD ENCROACHMENT AGREEMENTS ARE REQUIRED FOR ANY UTILITY WORK (INCLUDING MAIN EXTENSIONS & SERVICE TAPS) WITHIN STATE OR RAILROAD ROW PRIOR TO CONSTRUCTION.
13. GREASE INTERCEPTOR / OIL WATER SEPARATOR SIZING CALCULATIONS & INSTALLATION SPECIFICATIONS SHALL BE APPROVED BY THE RW FOG PROGRAM COORDINATOR PRIOR TO ISSUANCE OF A UC / BLDG PERMIT. CONTACT (919) 996-4516 OR FOG@RALEIGHNC.GOV FOR MORE INFORMATION.
14. CROSS-CONNECTION CONTROL PROTECTION DEVICES ARE REQUIRED BASED ON DEGREE OF HEALTH HAZARD INVOLVED AS LISTED IN APPENDIX-B OF THE RULES GOVERNING PUBLIC WATER SYSTEMS IN NORTH CAROLINA. THESE GUIDELINES ARE THE MINIMUM REQUIREMENTS. THE DEVICES SHALL MEET AMERICAN SOCIETY OF SANITARY ENGINEERING (ASSE) STANDARDS OR BE ON THE UNIVERSITY OF SOUTHERN CALIFORNIA APPROVAL LIST. THE DEVICES SHALL BE INSTALLED AND TESTED (BOTH INITIAL AND PERIODIC TESTING THEREAFTER) IN ACCORDANCE WITH THE MANUFACTURER'S RECOMMENDATIONS OR THE LOCAL CROSS-CONNECTION CONTROL PROGRAM, WHICHEVER IS MORE STRINGENT. A CERTIFICATE OF COMPLIANCE SHALL ALSO BE OBTAINED FROM THE RW CROSS-CONNECTION COORDINATOR FOR EACH DEVICE PRIOR TO ISSUANCE OF A UC / BLDG PERMIT. CONTACT (919) 996-5923 OR CROSS.CONNECTION@RALEIGHNC.GOV FOR MORE INFORMATION.
15. NOTICE FOR PROJECTS WITH REPLACED OR OVERSIZED MAINS: IF THE CITY'S REIMBURSEMENT FOR AN OVERSIZED MAIN OR URBAN MAIN REPLACEMENT PROJECT IS $250,000 OR GREATER - THE PROJECT MUST BE PUBLICLY BID

## ADDITIONAL UTILITY NOTES

1. ALL WATER MAINS, SERVICES AND FIRE SERVICES GREATER THAN 2" DIAMETER ARE TO BE DUCTILE IRON PIPE. 2" & SMALLER DOMESTIC SERVICES MUST BE TYPE K SOFT COPPER (WITHOUT FITTINGS) TO THE WATER METER.
2. ALL SEWER MAINS SHALL BE EITHER PVC OR DUCTILE IRON PIPE AS SHOWN ON THE PLANS. ALL PIPE MATERIAL SHALL MEET CITY OF RALEIGH STANDARDS AND SPECIFICATIONS AS DEFINED IN THE LATEST ISSUE OF THE PUBLIC UTILITIES HANDBOOK AND/OR UNIFIED DEVELOPMENT ORDINANCE (UDO).
3. ALL FIRE HYDRANTS ALONG PUBLIC R/W LINES SHALL HAVE A 5'Wx5'L CITY OF RALEIGH WATERLINE EASEMENT ONTO ADJACENT PROPERTY.
4. ALL SANITARY SEWER INTERCEPTOR LINES (12" AND LARGER), AS WELL AS MANHOLES AND FITTINGS ASSOCIATED WITH THE INTERCEPTOR LINE, SHALL BE INTERNALLY LINED WITH PROTECTO 401 OR APPROVED EQUAL TO PREVENT HYDROGEN SULFIDE CORROSION. SEE THE CURRENT CITY OF RALEIGH PUBLIC UTILITIES DEPARTMENT HANDBOOK FOR APPROVED COATINGS AND APPLICATION METHODS.
5. IN ACCORDANCE WITH GENERAL STATUTE 87-121(G), ALL UNDERGROUND UTILITIES INSTALLED AFTER OCTOBER 1, 2014 SHALL BE ELECTRONICALLY LOCATABLE. CONTRACTOR SHALL COORDINATE DIRECTLY WITH THE CITY OF RALEIGH PUBLIC UTILITIES DEPARTMENT FOR DETAILS AND SPECIFICATIONS FOR MEETING THESE REQUIREMENTS.
6. EXISTING UTILITIES SHOWN ARE BASED ON FIELD SURVEYS AND THE BEST AVAILABLE RECORD DRAWINGS. THE CONTRACTOR SHALL VERIFY CONDITIONS PRIOR TO BEGINNING CONSTRUCTION. ANY DISCREPANCIES BETWEEN ACTUAL FIELD CONDITIONS AND THE PLANS SHALL BE REPORTED TO THE ENGINEER IMMEDIATELY.
7. ALL WATER AND SEWER MAINS WITHIN PUBLIC EASEMENTS OR RIGHTS-OF-WAY TO BE OWNED, OPERATED, AND MAINTAINED BY THE CITY OF RALEIGH.
8. ALL WATER AND SEWER MAINS NOT WITHIN PUBLIC EASEMENTS OR RIGHTS-OF-WAY TO BE PRIVATELY OWNED, OPERATED, AND MAINTAINED BY THE PROPERTY OWNER.
9. WHERE SANITARY SERVICES ARE SERVING A BUILDING INSTALLED ON A FLOOR WITH A FINISHED FLOOR ELEVATION BELOW THE ELEVATION OF THE MANHOLE COVER OF THE NEXT UPSTREAM MANHOLE IN THE PUBLIC SEWER, SUCH FIXTURES SHALL BE PROTECTED BY A BACKWATER VALVE INSTALLED IN THE SERVICE LINE. SANITARY SERVICES SERVING A BUILDING WITH A FINISHED FLOOR ELEVATION ABOVE THE ELEVATION OF THE MANHOLE COVER OF THE NEXT UPSTREAM MANHOLE IN THE PUBLIC SEWER SHALL NOT DISCHARGE THROUGH A BACKWATER VALVE.
10. CONTRACTOR SHALL NOTIFY "NC811" (811) OR (1-800-632-4949) AT LEAST 3 FULL BUSINESS DAYS PRIOR TO BEGINNING CONSTRUCTION OR EXCAVATION TO HAVE EXISTING UTILITIES LOCATED. CONTRACTOR SHALL CONTACT ANY LOCAL UTILITIES THAT PROVIDE THEIR OWN LOCATOR SERVICES INDEPENDENT OF "NC811". REPORT ANY DISCREPANCIES TO THE ENGINEER IMMEDIATELY.
11. ALL UTILITY SLEEVES SHALL BE SCHEDULE 40 PVC AND INSTALLED WITH 2' MINIMUM COVER. BOTH ENDS SHALL BE CAPPED AND MARKED.

Town Certification. This design has been reviewed by the Engineer for the Town of Zebulon, and to the best of my knowledge and belief, it conforms to the requirements established in the Standard Specifications of the Town of Zebulon.
By: ____________________ Date: ______________
Town Engineer
These plans are approved by the Town of Zebulon and serve as construction plans for this project.
By: ____________________ Date: ______________
Administrator

FINAL DRAWING - NOT RELEASED FOR CONSTRUCTION


MCADAMS
The John R. McAdams Company, Inc.
621 Hillsborough Street
Suite 500
Raleigh, NC 27603
phone 919. 361. 5000
fax 919. 361. 2269
license number: C-0293, C-187
www.mcadamsco.com


**CLIENT**

D.R. HORTON, INC.
7208 FALLS OF NEUSE ROAD, SUITE 201
RALEIGH, NC 27615
PHONE: 919. 809. 4207

# CHAMBLEE LAKE
CONSTRUCTION DRAWINGS
1509 CHAMBLEE ROAD
ZEBULON, NORTH CAROLINA

NORTH CAROLINA PROFESSIONAL SEAL 049483 ENGINEER RYAN K. BARKER
PRELIMINARY NOT FOR CONSTRUCTION

**REVISIONS**

| NO. | DATE |
|---|---|

**PLAN INFORMATION**

| | |
|---|---|
| PROJECT NO. | DRH22004 |
| FILENAME | DRH22004-N1 |
| CHECKED BY | RKB |
| DRAWN BY | |
| SCALE | NTS |
| DATE | 02. 27. 2024 |

**SHEET**

**PROJECT NOTES**

**C0.00**

M:\Projects\DRH\DRH22004\04-Production\Engineering\Construction Drawings\Current Drawings\DRH22004-N1.dwg, 2/27/2024 4:19:55 PM, Zach Lee

1 CHAMBLEE, CAROLYN P
PIN: 2715-01-9636
D.B. 2578, PG. E

2 JUAREZ, PEDRO CARREON
JUAREZ, MARIA DEL
PIN: 2715-11-6216

3 DOZIER, CLARA RHODES
PIN: 2715-11-6128

4 WILLIAMS, GEORGETTE
PIN: 2715-21-2207

5 WALL, JODY C
PIN: 2715-21-2128
D.B. 18383, PG. 905

6 TELLEZ MAGANA, MARIA TERESA
PIN: 2715-21-3285
D.B. 18921, PG. 2130

7 ROBERTSON, ROBERT J
PIN: 2715-21-4284
D.B. 12371, PG. 190

8 POOLE, JOSHUA
PIN: 2715-21-5283
D.B. 17214, PG. 2421

9 KHAUOUI, YOUNES
PIN: 2715-21-7214
D.B. 14292, PG. 2155

10 HAUGH, PAUL G
HAUGH, HEATHER W
PIN: 2715-21-9341
D.B. 19172, PG. 1463

11 DAN RYAN BUILDERS - NORTH CAROLINA LLC
PIN: 2715-41-0167
D.B. 17910, PG. 548

12 MCNABB, WILLIAM R
PIN: 2714-38-3837
D.B. 8098, PG. 206

13 KILLETTE, PHILLIP
KILLETTE, LINDA W
PIN: 2714-29-9043
D.B. 8407, PG. 888

14 KILLETTE, PHILLIP
KILLETTE, LINDA W
PIN: 2714-28-6726
D.B. 8407, PG. 876

15 CRENSHAW, BARRY A
PIN: 2714-28-2739
D.B. 8434, PG. 1792

16 HOAD, RYAN PATRICK
HOAD, JAMIE LEIGH
PIN: 2714-18-9947
D.B. 14710, PG. 1017

17 SMITH, KENNETH R
SMITH, TONYA K
PIN: 2714-19-7170
D.B. 9312, PG. 1963

18 BRODEUR, MADELINE
PIN: 2714-19-5099
D.B. 11351, PG. 463

19 HINNANT, HULEY JR
HINNANT, GERALDINE
PIN: 2714-19-4057
D.B. 9115, PG. 106

20 FOUNTAIN, JAMES I III
FOUNTAIN, LAURA E
PIN: 2714-19-3007
D.B. 15985, PG. 1274

21 KIRIAZES, KENNETH E KIRIAZES, MARIE A
PIN: 2714-19-1047
D.B. 9404, PG. 2496

22 SARNA, KERRY RICHARD
PIN: 2714-09-8086
D.B. 12679, PG. 1130

23 GONZALEZ, ALFONSO GONZALES
PIN: 2714-09-7005
D.B. 17117, PG. 139

24 NUNEZ, RICARDO RODRIGUEZ, ANGELICA MARIA
PIN: 2714-08-5959

25 FOCA, KIMBERLY
PIN: 2714-09-3190
D.B. 17931, PG. 15

26 OLIVERA, RAMON HERNANDEZ
PIN: 2714-09-1017
D.B. 9063, PG. 640

27 HINTON, REBECCA H
PIN: 2704-99-5359
D.B. 2244, PG. 189

28 HINTON, REBECCA H
PIN: 2704-99-5359
D.B. 2244, PG. 189

29 PATE FAMILY I LTD PTNRP
PIN: 2705-91-2377
D.B. 13664, PG. 2288

## LEGEND(UNLESS OTHERWISE NOTED)

- AIR CONDITIONING
- BOLLARD
- CALCULATED POINT
- CLEAN OUT
- CONCRETE MONUMENT
- ELECTRIC METER
- EXISTING IRON PIPE
- FIBER OPTIC MARKER
- GUY WIRE
- IRON PIPE SET
- LIGHT POLE
- SATELLITE DISH
- TELEPHONE PEDESTAL
- UTILITY POLE
- WELL
- ADJOINER
- BOUNDARY
- BUFFER
- CENTERLINE
- CHAIN LINK FENCE
- OVERHEAD UTILITY
- POWER EASEMENT
- RIGHT OF WAY
- STORM DRAINAGE


McADAMS
The John R. McAdams Company, Inc.
621 Hillsborough Street
Suite 500
Raleigh, NC 27603
phone 919. 361. 5000
fax 919. 361. 2269
license number: C-0293, C-187
www.mcadamsco.com


**CLIENT**

D.R. HORTON, INC.
7208 FALLS OF NEUSE ROAD, SUITE 201
RALEIGH, NC 27615
PHONE: 919. 809. 4207

# CHAMBLEE LAKE
CONSTRUCTION DRAWINGS
1509 CHAMBLEE ROAD
ZEBULON, NORTH CAROLINA

**REVISIONS**

NO. DATE

**PLAN INFORMATION**

| | |
|---|---|
| PROJECT NO. | DRH22004 |
| FILENAME | DRH22004-OAG1 |
| CHECKED BY | RKB |
| DRAWN BY | |
| SCALE | 1"=150' |
| DATE | 02. 27. 2024 |

**SHEET**

**EXISTING CONDITIONS**

# C1.00

M:\Projects\DRH\DRH22004\04-Production\Engineering\Construction Drawings\Current Drawings\DRH22004-C1.dwg, 2/27/2024 4:20:03 PM, Zach Lee

FINAL DRAWING - NOT RELEASED FOR CONSTRUCTION

1 CHAMBLEE, CAROLYN P PIN: 2715-01-9636 D.B. 2578, PG. E

2 JUAREZ, PEDRO CARREON JUAREZ, MARIA DEL PIN: 2715-11-6216

3 DOZIER, CLARA RHODES PIN: 2715-11-6128

4 WILLIAMS, GEORGETTE PIN: 2715-21-2207

5 WALL, JODY C PIN: 2715-21-2128 D.B. 18383, PG. 905

6 TELLEZ MAGANA, MARIA TERESA PIN: 2715-21-3285 D.B. 18921, PG. 2130

7 ROBERTSON, ROBERT J PIN: 2715-21-4284 D.B. 12371, PG. 190

8 POOLE, JOSHUA PIN: 2715-21-5283 D.B. 17214, PG. 2421

9 KHAIOUI, YOUNES PIN: 2715-21-7214 D.B. 14292, PG. 2155

10 HAUGH, PAUL G HAUGH, HEATHER W PIN: 2715-21-9341 D.B. 19172, PG. 1463

11 DAN RYAN BUILDERS – NORTH CAROLINA LLC PIN: 2715-41-0167 D.B. 17910, PG. 548

12 MCNABB, WILLIAM R PIN: 2714-38-3837 D.B. 8098, PG. 206

13 KILLETTE, PHILLIP KILLETTE, LINDA W PIN: 2714-29-9043 D.B. 8407, PG. 888

14 KILLETTE, PHILLIP KILLETTE, LINDA W PIN: 2714-28-6726 D.B. 8407, PG. 876

15 CRENSHAW, BARRY A PIN: 2714-28-2739 D.B. 8434, PG. 1792

16 HOAD, RYAN PATRICK HOAD, JAMIE LEIGH PIN: 2714-18-9947 D.B. 14710, PG. 1017

17 SMITH, KENNETH R SMITH, TONYA K PIN: 2714-19-7170 D.B. 9312, PG. 1963

18 BRODEUR, MADELINE PIN: 2714-19-5099 D.B. 11351, PG. 463

19 HINNANT, HULEY JR HINNANT, GERALDINE PIN: 2714-19-4057 D.B. 9115, PG. 106

20 FOUNTAIN, JAMES I III FOUNTAIN, LAURA E PIN: 2714-19-3007 D.B. 15985, PG. 1274

21 KIRIAZES, KENNETH E KIRIAZES, MARIE A PIN: 2714-19-1047 D.B. 9404, PG. 2496

22 SARNA, KERRY RICHARD PIN: 2714-09-8086 D.B. 12679, PG. 1130

23 GONZALEZ, ALFONSO GONZALES PIN: 2714-09-7005 D.B. 17117, PG. 139

24 NUNEZ, RICARDO RODRIGUEZ, ANGELICA MARIA PIN: 2714-08-5959

25 FOCA, KIMBERLY PIN: 2714-09-3190 D.B. 17931, PG. 15

26 OLIVERA, RAMON HERNANDEZ PIN: 2714-09-1017 D.B. 9063, PG. 640

27 HINTON, REBECCA H PIN: 2704-99-5359 D.B. 2244, PG. 189

28 HINTON, REBECCA H PIN: 2704-99-5359 D.B. 2244, PG. 189

29 PATE FAMILY I LTD PTNRP PIN: 2705-91-2377 D.B. 13664, PG. 2288

## DEMOLITION LEGEND

| | |
|---|---|
| TREE | TREE OR OTHER VEGETATION TO BE REMOVED |
| U/G U/G U/G | UNDERGROUND UTILITY TO BE REMOVED |
| | AREA TO BE REMOVED (SIDEWALK, CURB AND GUTTER, STRUCTURES, ASPHALT, CONCRETE PAVING, ETC.) |

NOTE: SEE PLAN FOR DETAILED DEMOLITION PROCEDURES, SEQUENCING AND SPECIFICATIONS.


McADAMS

The John R. McAdams Company, Inc.
621 Hillsborough Street
Suite 500
Raleigh, NC 27603

phone 919. 361. 5000
fax 919. 361. 2269
license number: C-0293, C-187

www.mcadamsco.com


**CLIENT**

D.R. HORTON, INC.
7208 FALLS OF NEUSE ROAD, SUITE 201
RALEIGH, NC 27615
PHONE: 919. 809. 4207

D·R·HORTON America's Builder

# CHAMBLEE LAKE
CONSTRUCTION DRAWINGS
1509 CHAMBLEE ROAD
ZEBULON, NORTH CAROLINA

**REVISIONS**

NO. DATE

**PLAN INFORMATION**

| | |
|---|---|
| PROJECT NO. | DRH22004 |
| FILENAME | DRH22004-OAG1 |
| CHECKED BY | RKB |
| DRAWN BY | |
| SCALE | 1"=150' |
| DATE | 02. 27. 2024 |

**SHEET**

**DEMOLITION PLAN**

# C1.01

M:\Projects\DRH\DRH22004\04-Production\Engineering\Construction Drawings\Current Drawings\DRH22004-DM1.dwg, 2/27/2024 4:20:10 PM, Zach Lee

FINAL DRAWING - NOT RELEASED FOR CONSTRUCTION

## IMPROVED OPEN SPACE AREAS

| | | |
|---|---|---|
| ACTIVE | AMENITY CENTER (CLUBHOUSE, POOL, TOT LOT, POLLINATOR GARDEN, MAIL KIOSK) | 1.85 AC |
| PASSIVE | POCKET PARK "A" (PLAY FIELD, RAIN GARDEN, HARDSCAPE PLAZA, TREE ORCHARD) | 1.26 AC |
| ACTIVE | POCKET PARK "B" (TOT LOT, TURFGRASS PLAY FIELD, HARDSCAPE PLAZA, MAIL KIOSK) | 1.07 AC |
| ACTIVE | DOG PARK | 0.30 AC |
| ACTIVE | POCKET PARK "C" (TRAILS AND FITNESS STATIONS) | 1.48 AC |

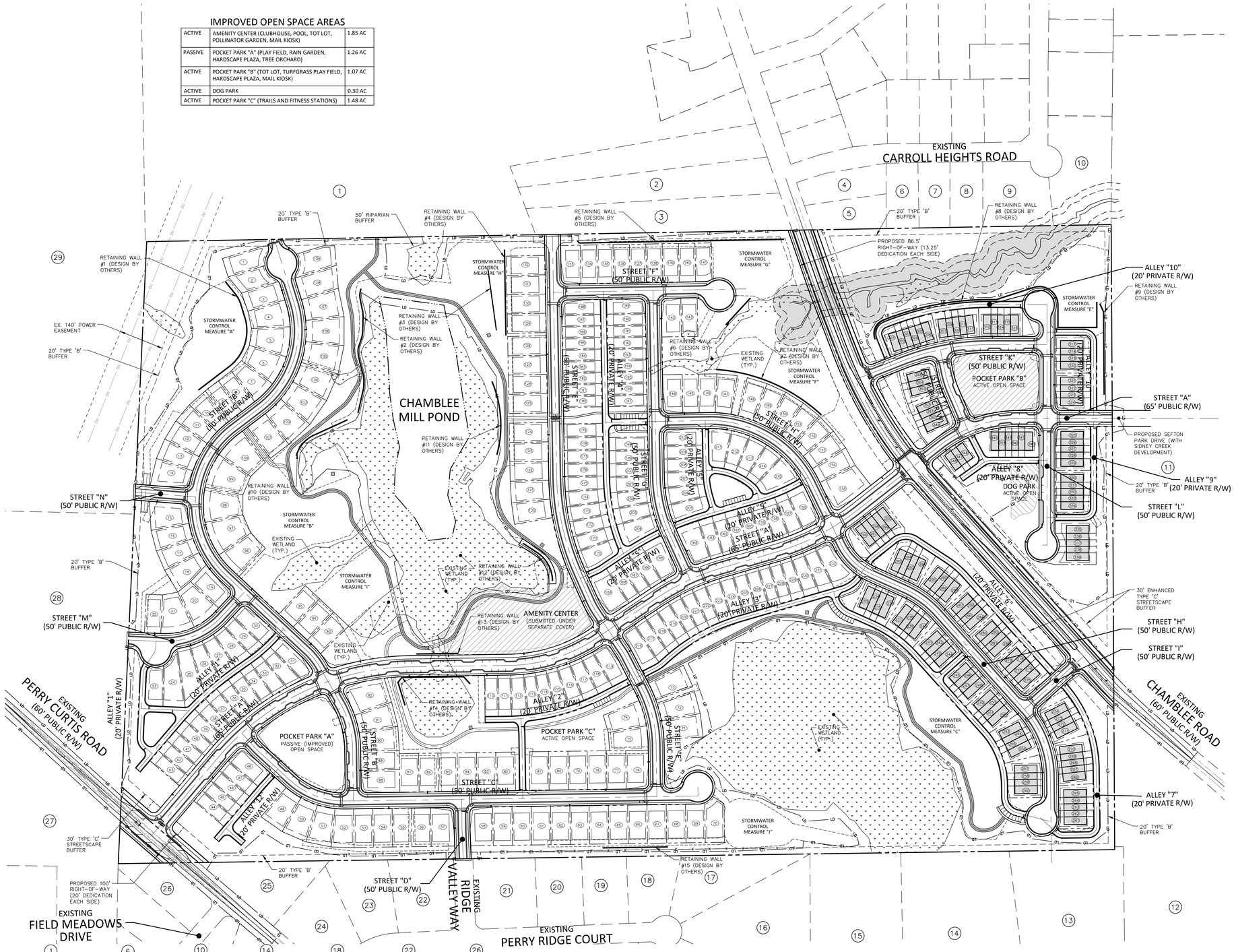


1. CHAMBLEE, CAROLYN P PIN: 2715-01-9636 D.B. 2578, PG. E
2. JUAREZ, PEDRO CARREON JUAREZ, MARIA DEL PIN: 2715-11-6216
3. DOZIER, CLARA RHODES PIN: 2715-11-6128
4. WILLIAMS, GEORGETTE PIN: 2715-21-2207
5. WALL, JODY C PIN: 2715-21-2128 D.B. 18383, PG. 905
6. TELLEZ MAGANA, MARIA TERESA PIN: 2715-21-3285 D.B. 18921, PG. 2130
7. ROBERTSON, ROBERT J PIN: 2715-21-4284 D.B. 12371, PG. 190
8. POOLE, JOSHUA PIN: 2715-21-5283 D.B. 17214, PG. 2421
9. KHALIOUI, YOUNES PIN: 2715-21-7214 D.B. 14292, PG. 2155
10. HAUGH, PAUL G HAUGH, HEATHER W PIN: 2715-21-9341 D.B. 19172, PG. 1463
11. DAN RYAN BUILDERS – NORTH CAROLINA LLC PIN: 2715-41-0167 D.B. 17910, PG. 548
12. MCNABB, WILLIAM R PIN: 2714-38-3837 D.B. 8098, PG. 206
13. KILLETTE, PHILLIP KILLETTE, LINDA W PIN: 2714-29-9043 D.B. 8407, PG. 888
14. KILLETTE, PHILLIP KILLETTE, LINDA W PIN: 2714-28-6726 D.B. 8407, PG. 876
15. CRENSHAW, BARRY A PIN: 2714-28-2739 D.B. 8434, PG. 1792
16. HOAD, RYAN PATRICK HOAD, JAMIE LEIGH PIN: 2714-18-9947 D.B. 14710, PG. 1017
17. SMITH, KENNETH R SMITH, TONYA K PIN: 2714-19-7170 D.B. 9312, PG. 1963
18. BRODEUR, MADELINE PIN: 2714-19-5099 D.B. 11351, PG. 463
19. HINNANT, HULEY JR HINNANT, GERALDINE PIN: 2714-19-4057 D.B. 9115, PG. 106
20. FOUNTAIN, JAMES I III FOUNTAIN, LAURA E PIN: 2714-19-3007 D.B. 15985, PG. 1274
21. KIRIAZES, KENNETH E KIRIAZES, MARIE A PIN: 2714-19-1047 D.B. 9404, PG. 2496
22. SARNA, KERRY RICHARD PIN: 2714-09-8086 D.B. 12679, PG. 1130
23. GONZALEZ, ALFONSO GONZALES PIN: 2714-09-7005 D.B. 17117, PG. 139
24. NUNEZ, RICARDO RODRIGUEZ, ANGELICA MARIA PIN: 2714-08-5959
25. FOCA, KIMBERLY PIN: 2714-09-3190 D.B. 17931, PG. 15
26. OLIVERA, RAMON HERNANDEZ PIN: 2714-09-1017 D.B. 9063, PG. 640
27. HINTON, REBECCA H PIN: 2704-99-5359 D.B. 2244, PG. 189
28. HINTON, REBECCA H PIN: 2704-99-5359 D.B. 2244, PG. 189
29. PATE FAMILY I LTD PTNRP PIN: 2705-91-2377 D.B. 13664, PG. 2288

## GENERAL NOTES

1. STREET LIGHTS: RESIDENTIAL FIXTURE TYPE - 16' FIBERGLASS POLE IN BLACK OR GREEN WITH TYPE "A" (ACORN) FIXTURE WITH 9500 LUMENS HIGH PRESSURE SODIUM. NO WOOD OR ALUMINUM POLES WILL BE ALLOWED. INSTALLATION MUST BE COORDINATED WITH DUKE PROGRESS ENERGY AND THE TOWN OF ZEBULON PUBLIC WORKS DEPARTMENT.

2. ALL PLANNED IMPROVEMENTS TO ROADWAYS AND RIGHT-OF-WAY OWNED AND MAINTAINED BY THE NC DEPARTMENT OF TRANSPORTATION (NCDOT), INCLUDING IMPROVEMENTS THAT REQUIRE OFF-SITE PROPERTY ACQUISITION AND/OR EASEMENTS, ARE SUBJECT TO NCDOT APPROVAL DURING SUBSEQUENT PHASES OF DEVELOPMENT. IF ANY IMPROVEMENTS ARE NOT APPROVED BY NCDOT, ALTERNATIVE DESIGNS MAY BE ADMINISTRATIVELY APPROVED BY TOWN STAFF.

## SITE LEGEND

- SIGNAGE
- YARD LIGHTS
- LIGHT POLE
- POWER POLE
- TRAFFIC DIRECTIONAL ARROW
- ACC — ACCESSIBLE PARKING STALL
- VAN — VAN ACCESSIBLE PARKING STALL
- XX — PARKING SPACE COUNT
- TYPE A, TYPE B, TYPE C — ACCESSIBLE RAMPS
- ACCESSIBLE ROUTE
- PHASE LINE
- PROPERTY LINE
- RIGHT-OF-WAY LINE
- LOT LINE
- EASEMENT LINE
- CENTERLINE
- HEAVY DUTY ASPHALT PAVEMENT

GRAPHIC SCALE
0 75 150 300
1 INCH = 150 FT.

Town Certification. This design has been reviewed by the Engineer for the Town of Zebulon, and to the best of my knowledge and belief, it conforms to the requirements established in the Standard Specifications of the Town of Zebulon.
By: _____ Date: _____
Town Engineer
These plans are approved by the Town of Zebulon and serve as construction plans for this project.
By: _____ Date: _____
Administrator

FINAL DRAWING - NOT RELEASED FOR CONSTRUCTION


MCADAMS
The John R. McAdams Company, Inc.
621 Hillsborough Street
Suite 500
Raleigh, NC 27603
phone 919. 361. 5000
fax 919. 361. 2269
license number: C-0293, C-187
www.mcadamsco.com


**CLIENT**

D.R. HORTON, INC.
7208 FALLS OF NEUSE ROAD, SUITE 201
RALEIGH, NC 27615
PHONE: 919. 809. 4207

D·R·HORTON America's Builder

# CHAMBLEE LAKE
## CONSTRUCTION DRAWINGS
## 1509 CHAMBLEE ROAD
ZEBULON, NORTH CAROLINA

NORTH CAROLINA PROFESSIONAL SEAL 049483 ENGINEER RYAN K. BARKER
NOT FOR CONSTRUCTION

**REVISIONS**

NO. DATE

**PLAN INFORMATION**

| | |
|---|---|
| PROJECT NO. | DRH22004 |
| FILENAME | DRH22004-OAS1 |
| CHECKED BY | RKB |
| DRAWN BY | |
| SCALE | 1"=150' |
| DATE | 02. 27. 2024 |

**SHEET**

**OVERALL SITE PLAN**

**C2.00**

M:\Projects\DRH\DRH22004\04-Production\Engineering\Construction Drawings\Current Drawings\DRH22004-OAS1.dwg, 3/27/2024 4:20:17 PM, Zach Lee

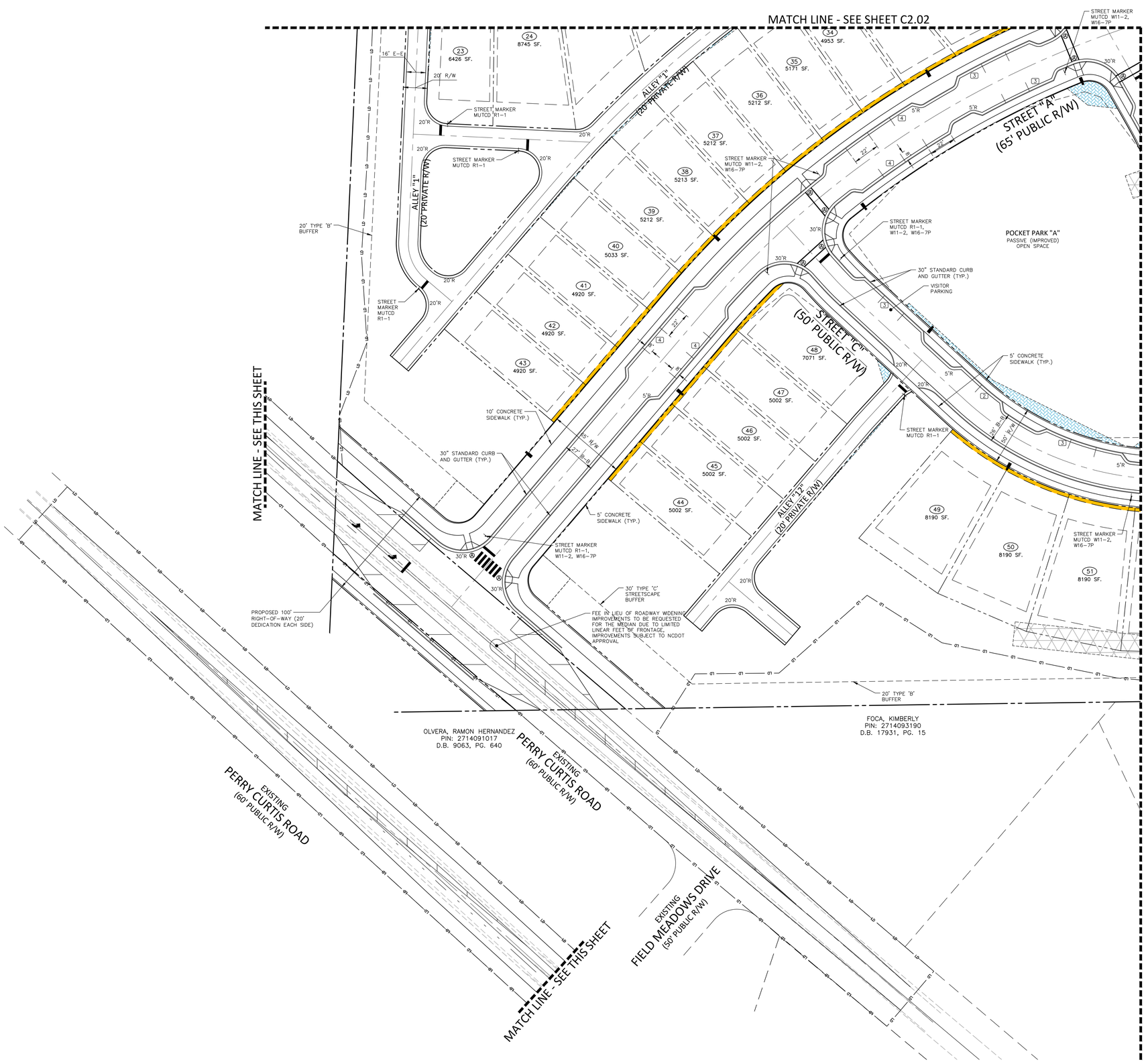


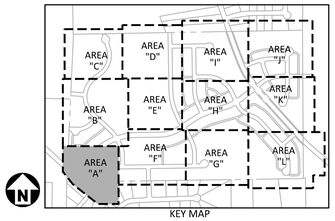


KEY MAP

## SITE LEGEND

- SIGNAGE
- YARD LIGHTS
- LIGHT POLE
- POWER POLE
- TRAFFIC DIRECTIONAL ARROW
- ACC / VAN — ACCESSIBLE PARKING STALL; VAN ACCESSIBLE PARKING STALL
- XX — PARKING SPACE COUNT
- TYPE A, TYPE B, TYPE C — ACCESSIBLE RAMPS
- ACCESSIBLE ROUTE
- PHASE LINE
- PROPERTY LINE
- RIGHT-OF-WAY LINE
- LOT LINE
- EASEMENT LINE
- CENTERLINE
- HEAVY DUTY ASPHALT PAVEMENT

## MUTCD STREET MARKER LEGEND

R2-1 30"x30" · R1-1 30"x30" · R6-5P 30"x30" · W11-2 W16-7P 30"x30" · R6-4 30"x30" · OM4-1 18"x18" · R7-8 12"x26" · R7-1 12"x26"

| SPEED LIMIT TABLE | |
|---|---|
| 50' RIGHT OF WAY | 25 MPH |
| 54' RIGHT OF WAY | 35 MPH |
| 65' RIGHT OF WAY | 35 MPH |
| 74' RIGHT OF WAY | 35 MPH |

## EASEMENT LEGEND

- 20' STORM DRAINAGE EASEMENT
- VARIABLE WIDTH STORM DRAINAGE EASEMENT
- VARIABLE WIDTH SCM ACCESS EASEMENT
- VARIABLE WIDTH RETAINING WALL EASEMENT
- 3 FOOT CITY OF RALEIGH UTILITY EASEMENT

GRAPHIC SCALE
0 20 40 80
1 inch = 40 ft.

Town Certification. This design has been reviewed by the Engineer for the Town of Zebulon, and to the best of my knowledge and belief, it conforms to the requirements established in the Standard Specifications of the Town of Zebulon.
By: _____ Date: _____
Town Engineer
These plans are approved by the Town of Zebulon and serve as construction plans for this project.
By: _____ Date: _____
Administrator

FINAL DRAWING - NOT RELEASED FOR CONSTRUCTION


McADAMS
The John R. McAdams Company, Inc.
621 Hillsborough Street
Suite 500
Raleigh, NC 27603
phone 919. 361. 5000
fax 919. 361. 2269
license number: C-0293, C-187
www.mcadamsco.com


**CLIENT**

D.R. HORTON, INC.
7208 FALLS OF NEUSE ROAD, SUITE 201
RALEIGH, NC 27615
PHONE: 919. 809. 4207

D·R·HORTON America's Builder

# CHAMBLEE LAKE
CONSTRUCTION DRAWINGS
1509 CHAMBLEE ROAD
ZEBULON, NORTH CAROLINA

NORTH CAROLINA PROFESSIONAL SEAL 049483 ENGINEER RYAN K. BARKER
NOT FOR CONSTRUCTION

**REVISIONS**

NO. DATE

**PLAN INFORMATION**

| | |
|---|---|
| PROJECT NO. | DRH22004 |
| FILENAME | DRH22004-S1 |
| CHECKED BY | RKB |
| DRAWN BY | |
| SCALE | 1"=40' |
| DATE | 02. 27. 2024 |

**SHEET**

SITE PLAN
AREA "A"
C2.01

M:\Projects\DRH\DRH22004\04-Production\Engineering\Construction Drawings\Current Drawings\DRH22004-S1.dwg, 2/27/2024 4:20:24 PM, Zach Lee

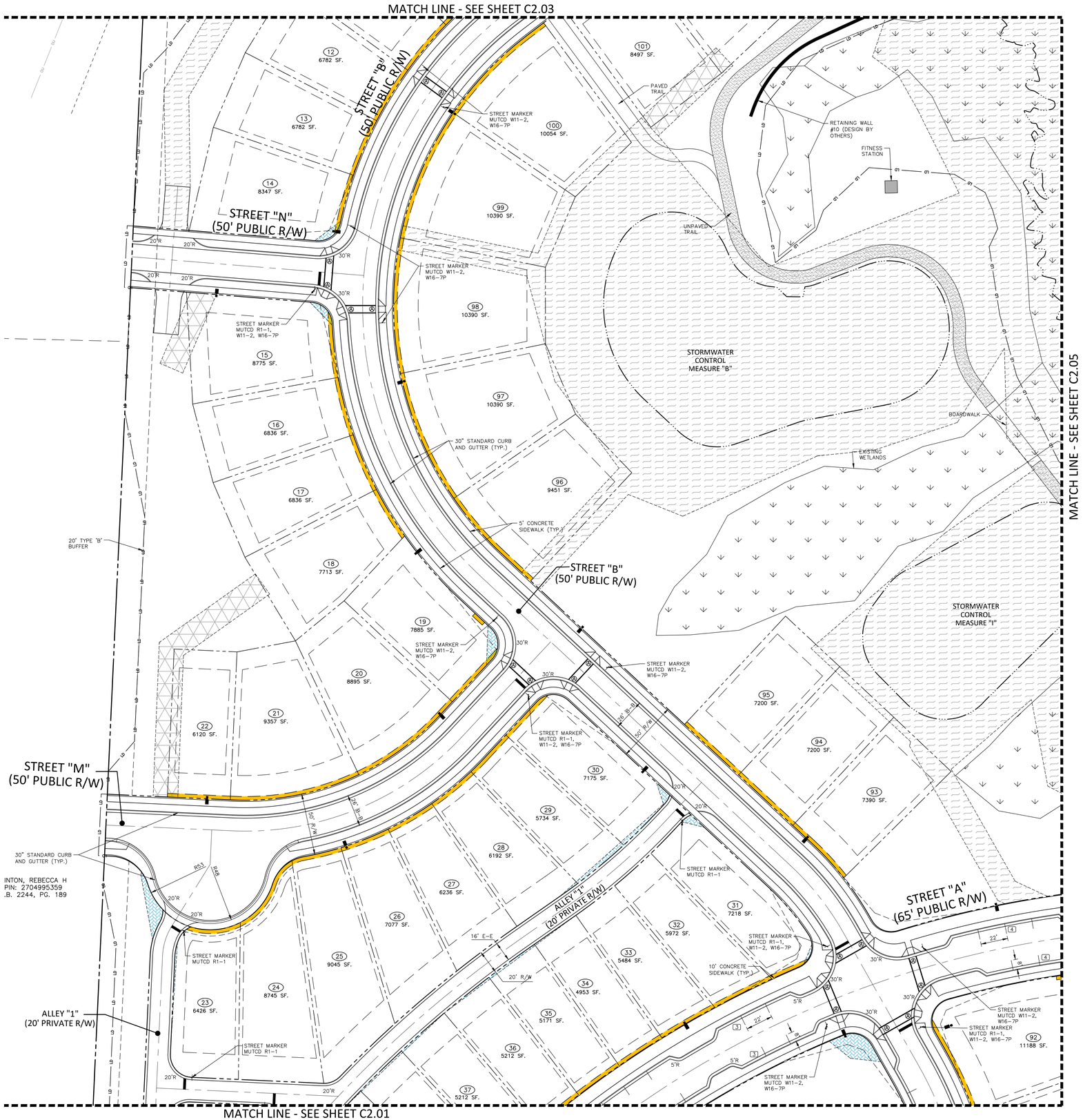


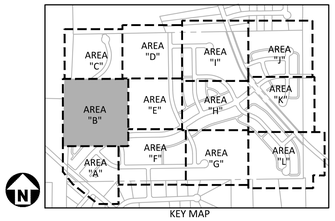


KEY MAP

## SITE LEGEND

- SIGNAGE
- YARD LIGHTS
- LIGHT POLE
- POWER POLE
- TRAFFIC DIRECTIONAL ARROW
- ACC / VAN — ACCESSIBLE PARKING STALL; VAN ACCESSIBLE PARKING STALL
- XX — PARKING SPACE COUNT
- TYPE A, TYPE B, TYPE C — ACCESSIBLE RAMPS
- ACCESSIBLE ROUTE
- PHASE LINE
- PROPERTY LINE
- RIGHT-OF-WAY LINE
- LOT LINE
- EASEMENT LINE
- CENTERLINE
- HEAVY DUTY ASPHALT PAVEMENT

## MUTCD STREET MARKER LEGEND

R2-1 30"x30" · R1-1 30"x30" · R6-5P 30"x30" · W11-2 W16-7P 30"x30" · R6-4 30"x30" · OM4-1 18"x18" · R7-8 12"x26" · R7-1 12"x26"

| SPEED LIMIT TABLE | |
|---|---|
| 50' RIGHT OF WAY | 25 MPH |
| 54' RIGHT OF WAY | 35 MPH |
| 65' RIGHT OF WAY | 35 MPH |
| 74' RIGHT OF WAY | 35 MPH |

## EASEMENT LEGEND

- 20' STORM DRAINAGE EASEMENT
- VARIABLE WIDTH STORM DRAINAGE EASEMENT
- VARIABLE WIDTH SCM ACCESS EASEMENT
- VARIABLE WIDTH RETAINING WALL EASEMENT
- 3 FOOT CITY OF RALEIGH UTILITY EASEMENT

GRAPHIC SCALE
0 20 40 80
1 inch = 40 ft.

Town Certification. This design has been reviewed by the Engineer for the Town of Zebulon, and to the best of my knowledge and belief, it conforms to the requirements established in the Standard Specifications of the Town of Zebulon.
By: _____ Date: _____
Town Engineer
These plans are approved by the Town of Zebulon and serve as construction plans for this project.
By: _____ Date: _____
Administrator

FINAL DRAWING - NOT RELEASED FOR CONSTRUCTION


McADAMS
The John R. McAdams Company, Inc.
621 Hillsborough Street
Suite 500
Raleigh, NC 27603
phone 919. 361. 5000
fax 919. 361. 2269
license number: C-0293, C-187
www.mcadamsco.com


**CLIENT**

D.R. HORTON, INC.
7208 FALLS OF NEUSE ROAD, SUITE 201
RALEIGH, NC 27615
PHONE: 919. 809. 4207

D·R·HORTON America's Builder

# CHAMBLEE LAKE
CONSTRUCTION DRAWINGS
1509 CHAMBLEE ROAD
ZEBULON, NORTH CAROLINA

NORTH CAROLINA PROFESSIONAL SEAL 049483 ENGINEER RYAN K. BARKER
PRELIMINARY NOT FOR CONSTRUCTION

**REVISIONS**

NO. DATE

**PLAN INFORMATION**

| | |
|---|---|
| PROJECT NO. | DRH22004 |
| FILENAME | DRH22004-S1 |
| CHECKED BY | RKB |
| DRAWN BY | |
| SCALE | 1"=40' |
| DATE | 02. 27. 2024 |

**SHEET**

SITE PLAN
AREA "B"
**C2.02**

M:\Projects\DRH\DRH22004\04-Production\Engineering\Construction Drawings\Current Drawings\DRH22004-S1.dwg, 2/27/2024 4:20:25 PM, Zach Lee

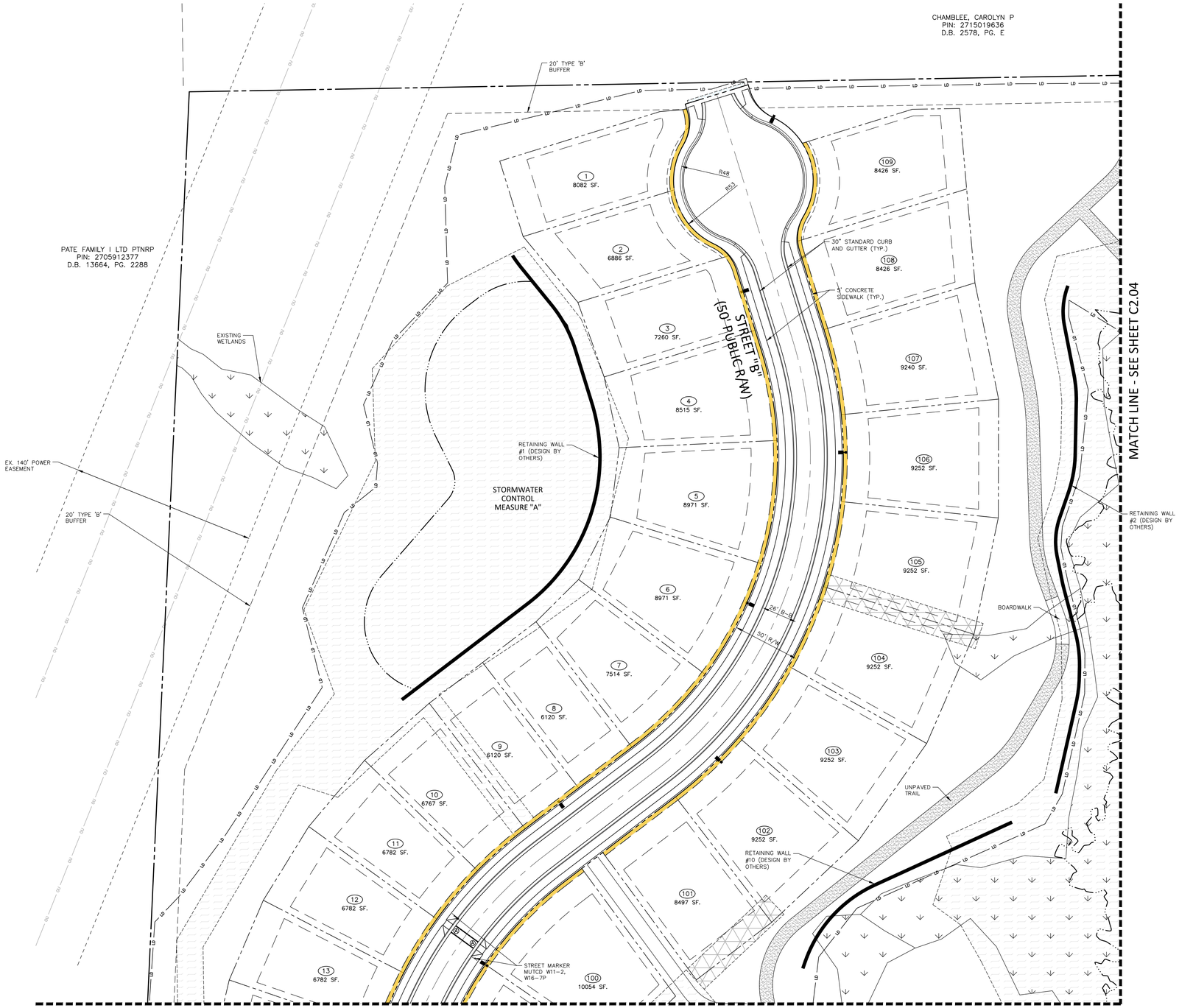


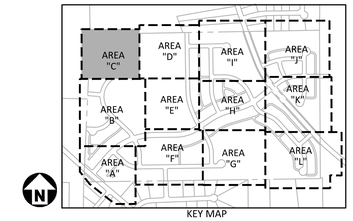


KEY MAP

## SITE LEGEND

- SIGNAGE
- YARD LIGHTS
- LIGHT POLE
- POWER POLE
- TRAFFIC DIRECTIONAL ARROW
- ACC / VAN — ACCESSIBLE PARKING STALL; VAN ACCESSIBLE PARKING STALL
- XX — PARKING SPACE COUNT
- TYPE A, TYPE B, TYPE C — ACCESSIBLE RAMPS
- ACCESSIBLE ROUTE
- PHASE LINE
- PROPERTY LINE
- RIGHT-OF-WAY LINE
- LOT LINE
- EASEMENT LINE
- CENTERLINE
- HEAVY DUTY ASPHALT PAVEMENT

## MUTCD LEGEND

R2-1 30"x30" · R1-1 30"x30" · R6-5P 30"x30" · W11-2 W16-7P 30"x30" · R6-4 30"x30" · OM4-1 18"x18" · R7-8 12"x26" · R7-1 12"x26"

| SPEED LIMIT TABLE | |
|---|---|
| 50' RIGHT OF WAY | 25 MPH |
| 54' RIGHT OF WAY | 35 MPH |
| 65' RIGHT OF WAY | 35 MPH |
| 74' RIGHT OF WAY | 35 MPH |

## EASEMENT LEGEND

- 20' STORM DRAINAGE EASEMENT
- VARIABLE WIDTH STORM DRAINAGE EASEMENT
- VARIABLE WIDTH SCM ACCESS EASEMENT
- VARIABLE WIDTH RETAINING WALL EASEMENT
- 3 FOOT CITY OF RALEIGH UTILITY EASEMENT

GRAPHIC SCALE
0 20 40 80
1 inch = 40 ft.

Town Certification. This design has been reviewed by the Engineer for the Town of Zebulon, and to the best of my knowledge and belief, it conforms to the requirements established in the Standard Specifications of the Town of Zebulon.
By: _____ Date: _____
Town Engineer
These plans are approved by the Town of Zebulon and serve as construction plans for this project.
By: _____ Date: _____
Administrator

FINAL DRAWING - NOT RELEASED FOR CONSTRUCTION


McADAMS
The John R. McAdams Company, Inc.
621 Hillsborough Street
Suite 500
Raleigh, NC 27603
phone 919. 361. 5000
fax 919. 361. 2269
license number: C-0293, C-187
www.mcadamsco.com


**CLIENT**

D.R. HORTON, INC.
7208 FALLS OF NEUSE ROAD, SUITE 201
RALEIGH, NC 27615
PHONE: 919. 809. 4207

D·R·HORTON America's Builder

# CHAMBLEE LAKE
CONSTRUCTION DRAWINGS
1509 CHAMBLEE ROAD
ZEBULON, NORTH CAROLINA

NORTH CAROLINA PROFESSIONAL SEAL 049483 ENGINEER RYAN K. BARKER
NOT FOR CONSTRUCTION

**REVISIONS**

NO. DATE

**PLAN INFORMATION**

| | |
|---|---|
| PROJECT NO. | DRH22004 |
| FILENAME | DRH22004-S1 |
| CHECKED BY | RKB |
| DRAWN BY | |
| SCALE | 1"=40' |
| DATE | 02. 27. 2024 |

**SHEET**

SITE PLAN
AREA "C"
C2.03

M:\Projects\DRH\DRH22004\04-Production\Engineering\Construction Drawings\Current Drawings\DRH22004-S1.dwg, 2/27/2024 4:20:27 PM, Zach Lee

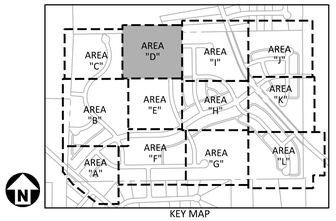


KEY MAP

## SITE LEGEND

- SIGNAGE
- YARD LIGHTS
- LIGHT POLE
- POWER POLE
- TRAFFIC DIRECTIONAL ARROW
- ACC — ACCESSIBLE PARKING STALL
- VAN — VAN ACCESSIBLE PARKING STALL
- XX — PARKING SPACE COUNT
- TYPE A, TYPE B, TYPE C — ACCESSIBLE RAMPS
- ACCESSIBLE ROUTE
- PHASE LINE
- PROPERTY LINE
- RIGHT-OF-WAY LINE
- LOT LINE
- EASEMENT LINE
- CENTERLINE
- HEAVY DUTY ASPHALT PAVEMENT

## MUTCD STREET MARKER LEGEND

R2-1 30"x30" SPEED LIMIT 25 · R1-1 30"x30" STOP · R6-5P 30"x30" · W11-2 W16-7P 30"x30" · R6-4 30"x30" · OM4-1 18"x18" · R7-8 12"x26" RESERVED PARKING · R7-1 12"x26" NO PARKING ANY TIME

| SPEED LIMIT TABLE | |
|---|---|
| 50' RIGHT OF WAY | 25 MPH |
| 54' RIGHT OF WAY | 35 MPH |
| 65' RIGHT OF WAY | 35 MPH |
| 74' RIGHT OF WAY | 35 MPH |

## EASEMENT LEGEND

- 20' STORM DRAINAGE EASEMENT
- VARIABLE WIDTH STORM DRAINAGE EASEMENT
- VARIABLE WIDTH SCM ACCESS EASEMENT
- VARIABLE WIDTH RETAINING WALL EASEMENT
- 3 FOOT CITY OF RALEIGH UTILITY EASEMENT

GRAPHIC SCALE
0 20 40 80
1 inch = 40 ft.

Town Certification. This design has been reviewed by the Engineer for the Town of Zebulon, and to the best of my knowledge and belief, it conforms to the requirements established in the Standard Specifications of the Town of Zebulon.
By: _____ Date: _____
Town Engineer
These plans are approved by the Town of Zebulon and serve as construction plans for this project.
By: _____ Date: _____
Administrator

FINAL DRAWING - NOT RELEASED FOR CONSTRUCTION


McADAMS
The John R. McAdams Company, Inc.
621 Hillsborough Street
Suite 500
Raleigh, NC 27603
phone 919. 361. 5000
fax 919. 361. 2269
license number: C-0293, C-187
www.mcadamsco.com


**CLIENT**

D.R. HORTON, INC.
7208 FALLS OF NEUSE ROAD, SUITE 201
RALEIGH, NC 27615
PHONE: 919. 809. 4207

D·R·HORTON America's Builder

# CHAMBLEE LAKE
## CONSTRUCTION DRAWINGS
## 1509 CHAMBLEE ROAD
ZEBULON, NORTH CAROLINA

NORTH CAROLINA PROFESSIONAL SEAL 049483 ENGINEER RYAN K. BARKER
NOT FOR CONSTRUCTION

**REVISIONS**

NO. DATE

**PLAN INFORMATION**

| | |
|---|---|
| PROJECT NO. | DRH22004 |
| FILENAME | DRH22004-S1 |
| CHECKED BY | RKB |
| DRAWN BY | |
| SCALE | 1"=40' |
| DATE | 02. 27. 2024 |

**SHEET**

SITE PLAN
AREA "D"
# C2.04

M:\Projects\DRH\DRH22004\04-Production\Engineering\Construction Drawings\Current Drawings\DRH22004-S1.dwg, 2/27/2024 4:20:28 PM, Zach Lee

MATCH LINE - SEE SHEET C2.04

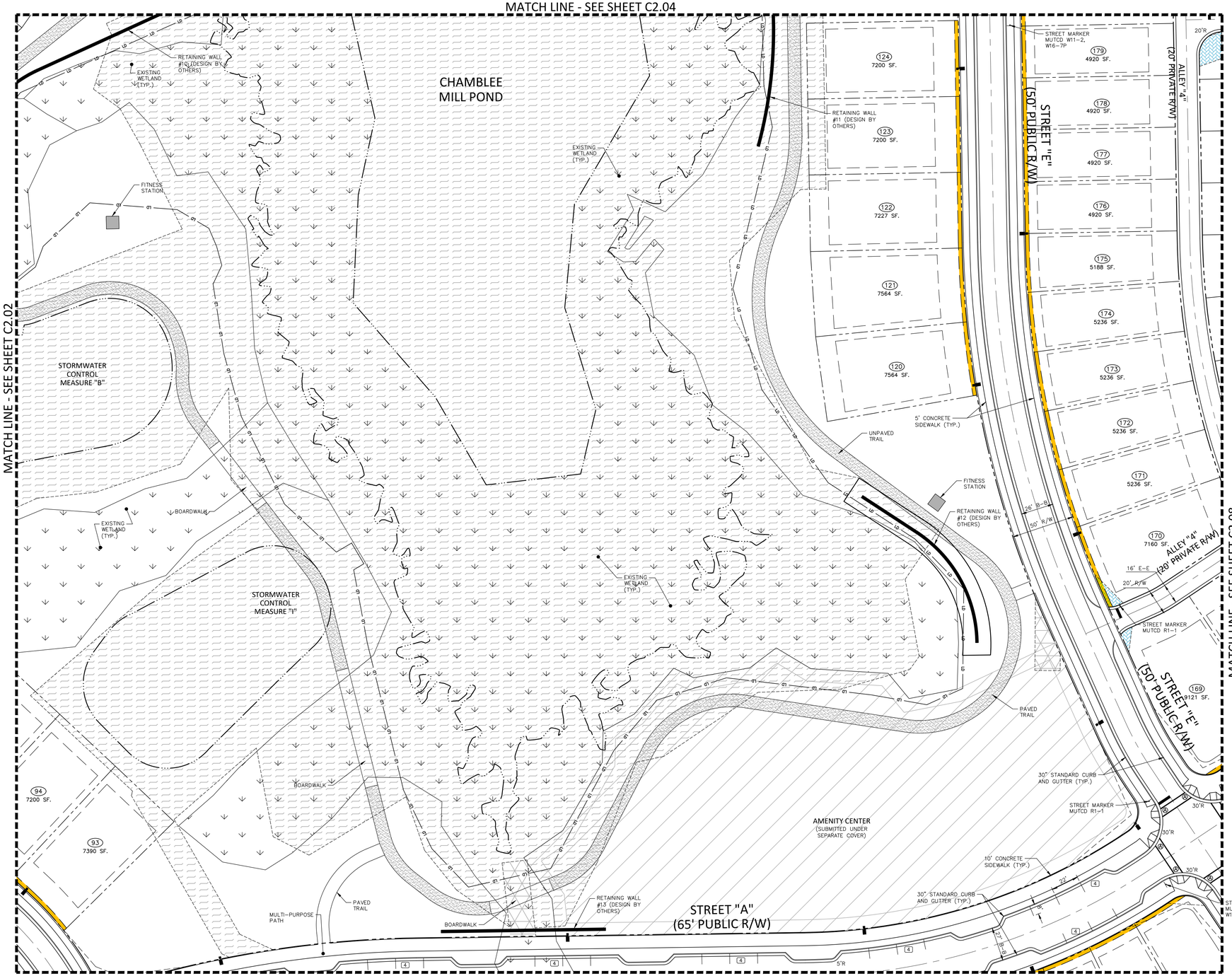


MATCH LINE - SEE SHEET C2.06

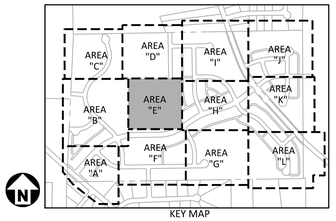


KEY MAP

## SITE LEGEND

- SIGNAGE
- YARD LIGHTS
- LIGHT POLE
- POWER POLE
- TRAFFIC DIRECTIONAL ARROW
- ACC — ACCESSIBLE PARKING STALL
- VAN — VAN ACCESSIBLE PARKING STALL
- XX — PARKING SPACE COUNT
- TYPE A, TYPE B, TYPE C — ACCESSIBLE RAMPS
- ACCESSIBLE ROUTE
- PHASE LINE
- PROPERTY LINE
- RIGHT-OF-WAY LINE
- LOT LINE
- EASEMENT LINE
- CENTERLINE
- HEAVY DUTY ASPHALT PAVEMENT

## MUTCD STREET MARKER LEGEND

R2-1 30"x30" · R1-1 30"x30" · R6-5P 30"x30" · W11-2 W16-7P 30"x30" · R6-4 30"x30" · OM4-1 18"x18" · R7-8 12"x26" · R7-1 12"x26"

| SPEED LIMIT TABLE | |
|---|---|
| 50' RIGHT OF WAY | 25 MPH |
| 54' RIGHT OF WAY | 35 MPH |
| 65' RIGHT OF WAY | 35 MPH |
| 74' RIGHT OF WAY | 35 MPH |

## EASEMENT LEGEND

- 20' STORM DRAINAGE EASEMENT
- VARIABLE WIDTH STORM DRAINAGE EASEMENT
- VARIABLE WIDTH SCM ACCESS EASEMENT
- VARIABLE WIDTH RETAINING WALL EASEMENT
- 3 FOOT CITY OF RALEIGH UTILITY EASEMENT

GRAPHIC SCALE

0 20 40 80

1 inch = 40 ft.

Town Certification. This design has been reviewed by the Engineer for the Town of Zebulon, and to the best of my knowledge and belief, it conforms to the requirements established in the Standard Specifications of the Town of Zebulon.
By: _____ Date: _____
Town Engineer
These plans are approved by the Town of Zebulon and serve as construction plans for this project.
By: _____ Date: _____
Administrator

FINAL DRAWING - NOT RELEASED FOR CONSTRUCTION


McADAMS
The John R. McAdams Company, Inc.
621 Hillsborough Street
Suite 500
Raleigh, NC 27603
phone 919. 361. 5000
fax 919. 361. 2269
license number: C-0293, C-187
www.mcadamsco.com


**CLIENT**

D.R. HORTON, INC.
7208 FALLS OF NEUSE ROAD, SUITE 201
RALEIGH, NC 27615
PHONE: 919. 809. 4207

D·R·HORTON America's Builder

# CHAMBLEE LAKE
CONSTRUCTION DRAWINGS
1509 CHAMBLEE ROAD
ZEBULON, NORTH CAROLINA

NORTH CAROLINA PROFESSIONAL SEAL 049483 ENGINEER RYAN K. BARKER
NOT FOR CONSTRUCTION

**REVISIONS**

NO. DATE

**PLAN INFORMATION**

| | |
|---|---|
| PROJECT NO. | DRH22004 |
| FILENAME | DRH22004-S1 |
| CHECKED BY | RKB |
| DRAWN BY | |
| SCALE | 1"=40' |
| DATE | 02. 27. 2024 |

**SHEET**

SITE PLAN
AREA "E"

# C2.05

M:\Projects\DRH\DRH22004\04-Production\Engineering\Construction Drawings\Current Drawings\DRH22004-S1.dwg, 2/27/2024 4:20:29 PM, Zach Lee

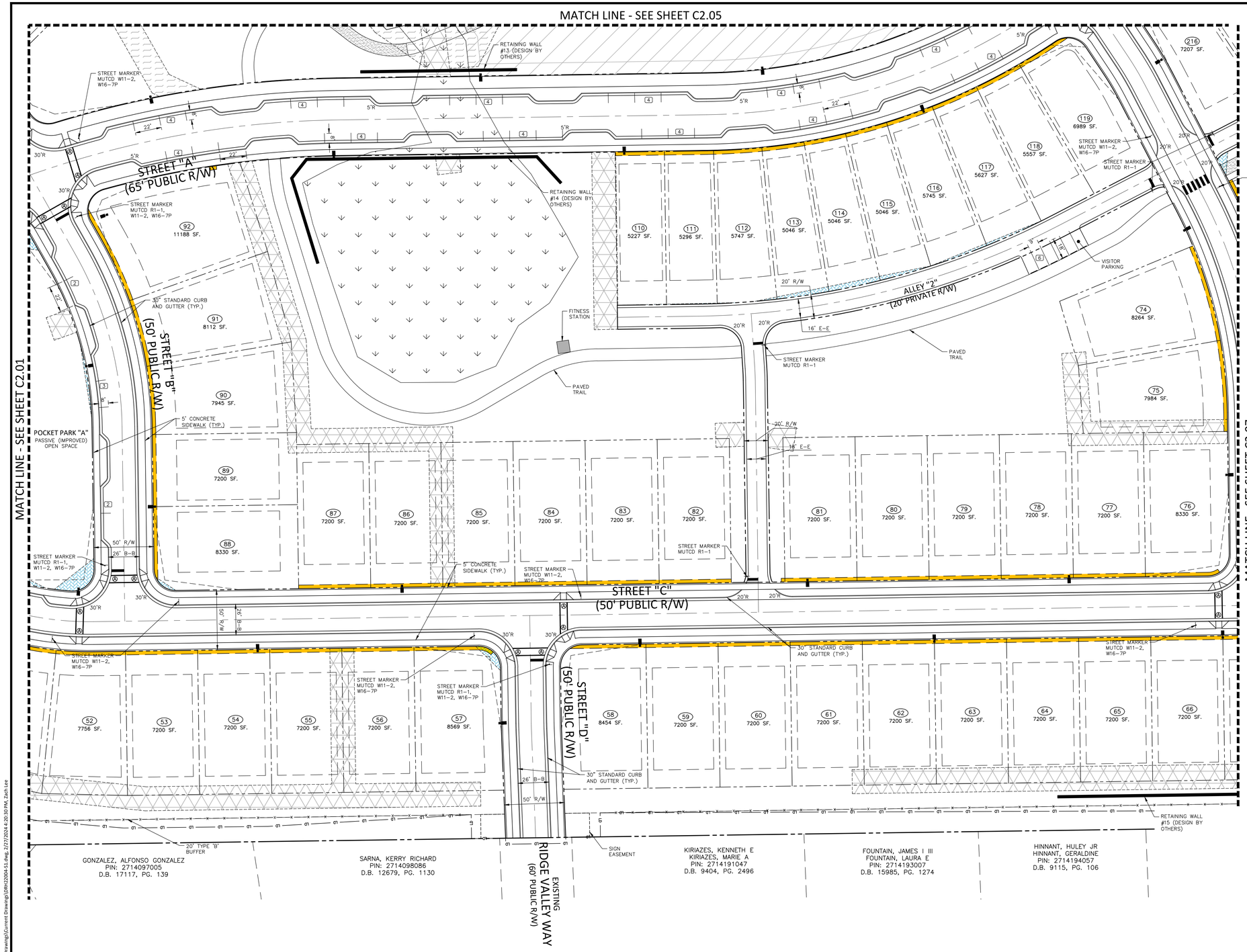


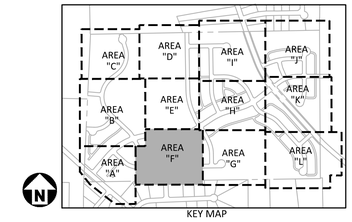


## SITE LEGEND

- SIGNAGE
- YARD LIGHTS
- LIGHT POLE
- POWER POLE
- TRAFFIC DIRECTIONAL ARROW
- ACC / VAN — ACCESSIBLE PARKING STALL; VAN ACCESSIBLE PARKING STALL
- XX — PARKING SPACE COUNT
- TYPE A, TYPE B, TYPE C — ACCESSIBLE RAMPS
- ACCESSIBLE ROUTE
- PHASE LINE
- PROPERTY LINE
- RIGHT-OF-WAY LINE
- LOT LINE
- EASEMENT LINE
- CENTERLINE
- HEAVY DUTY ASPHALT PAVEMENT

## MUTCD STREET MARKER LEGEND

| SPEED LIMIT TABLE | |
|---|---|
| 50' RIGHT OF WAY | 25 MPH |
| 54' RIGHT OF WAY | 35 MPH |
| 65' RIGHT OF WAY | 35 MPH |
| 74' RIGHT OF WAY | 35 MPH |

## EASEMENT LEGEND

- 20' STORM DRAINAGE EASEMENT
- VARIABLE WIDTH STORM DRAINAGE EASEMENT
- VARIABLE WIDTH SCM ACCESS EASEMENT
- VARIABLE WIDTH RETAINING WALL EASEMENT
- 3 FOOT CITY OF RALEIGH UTILITY EASEMENT

GRAPHIC SCALE
0 20 40 80
1 inch = 40 ft.

Town Certification. This design has been reviewed by the Engineer for the Town of Zebulon, and to the best of my knowledge and belief, it conforms to the requirements established in the Standard Specifications of the Town of Zebulon.
By: _____ Date: _____
Town Engineer
These plans are approved by the Town of Zebulon and serve as construction plans for this project.
By: _____ Date: _____
Administrator

FINAL DRAWING - NOT RELEASED FOR CONSTRUCTION


MCADAMS
The John R. McAdams Company, Inc.
621 Hillsborough Street
Suite 500
Raleigh, NC 27603
phone 919. 361. 5000
fax 919. 361. 2269
license number: C-0293, C-187
www.mcadamsco.com


**CLIENT**

D.R. HORTON, INC.
7208 FALLS OF NEUSE ROAD, SUITE 201
RALEIGH, NC 27615
PHONE: 919. 809. 4207

D·R·HORTON America's Builder

# CHAMBLEE LAKE
CONSTRUCTION DRAWINGS
1509 CHAMBLEE ROAD
ZEBULON, NORTH CAROLINA

NORTH CAROLINA PROFESSIONAL SEAL 049483 ENGINEER RYAN K. BARKER
PRELIMINARY NOT FOR CONSTRUCTION

**REVISIONS**

NO. DATE

**PLAN INFORMATION**

| | |
|---|---|
| PROJECT NO. | DRH22004 |
| FILENAME | DRH22004-S1 |
| CHECKED BY | RKB |
| DRAWN BY | |
| SCALE | 1"=40' |
| DATE | 02. 27. 2024 |

**SHEET**

SITE PLAN
AREA "F"
C2.06

M:\Projects\DRH\DRH22004\04-Production\Engineering\Construction Drawings\Current Drawing\DRH22004-S1.dwg, 2/27/2024 4:20:30 PM, Zach Lee

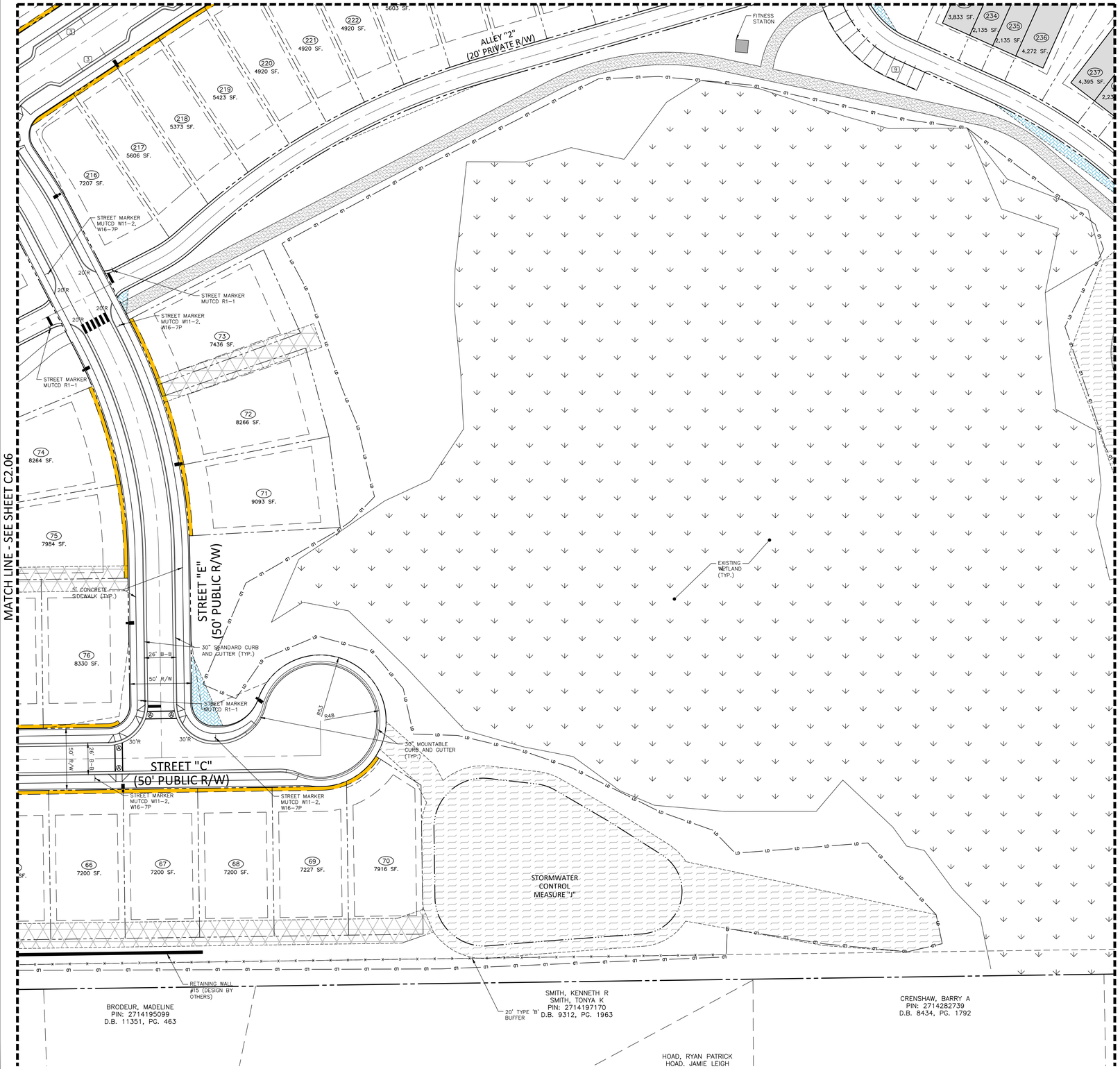


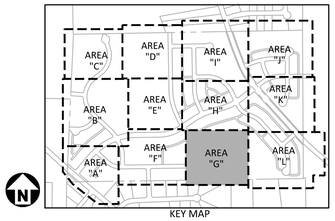


KEY MAP

## SITE LEGEND

- SIGNAGE
- YARD LIGHTS
- LIGHT POLE
- POWER POLE
- TRAFFIC DIRECTIONAL ARROW
- ACC — ACCESSIBLE PARKING STALL
- VAN — VAN ACCESSIBLE PARKING STALL
- XX — PARKING SPACE COUNT
- TYPE A, TYPE B, TYPE C — ACCESSIBLE RAMPS
- ACCESSIBLE ROUTE
- PHASE LINE
- PROPERTY LINE
- RIGHT-OF-WAY LINE
- LOT LINE
- EASEMENT LINE
- CENTERLINE
- HEAVY DUTY ASPHALT PAVEMENT

## MUTCD STREET MARKER LEGEND

| SPEED LIMIT TABLE | |
|---|---|
| 50' RIGHT OF WAY | 25 MPH |
| 54' RIGHT OF WAY | 35 MPH |
| 65' RIGHT OF WAY | 35 MPH |
| 74' RIGHT OF WAY | 35 MPH |

## EASEMENT LEGEND

- 20' STORM DRAINAGE EASEMENT
- VARIABLE WIDTH STORM DRAINAGE EASEMENT
- VARIABLE WIDTH SCM ACCESS EASEMENT
- VARIABLE WIDTH RETAINING WALL EASEMENT
- 3 FOOT CITY OF RALEIGH UTILITY EASEMENT

GRAPHIC SCALE

0 20 40 80

1 inch = 40 ft.

Town Certification. This design has been reviewed by the Engineer for the Town of Zebulon, and to the best of my knowledge and belief, it conforms to the requirements established in the Standard Specifications of the Town of Zebulon.
By: _____ Date: _____
Town Engineer
These plans are approved by the Town of Zebulon and serve as construction plans for this project.
By: _____ Date: _____
Administrator

FINAL DRAWING - NOT RELEASED FOR CONSTRUCTION


McADAMS
The John R. McAdams Company, Inc.
621 Hillsborough Street
Suite 500
Raleigh, NC 27603
phone 919. 361. 5000
fax 919. 361. 2269
license number: C-0293, C-187
www.mcadamsco.com


**CLIENT**

D.R. HORTON, INC.
7208 FALLS OF NEUSE ROAD, SUITE 201
RALEIGH, NC 27615
PHONE: 919. 809. 4207

D·R·HORTON America's Builder

# CHAMBLEE LAKE
CONSTRUCTION DRAWINGS
1509 CHAMBLEE ROAD
ZEBULON, NORTH CAROLINA

NORTH CAROLINA PROFESSIONAL SEAL 049483 ENGINEER BRIAN K. BARKER
NOT FOR CONSTRUCTION

**REVISIONS**

NO. DATE

**PLAN INFORMATION**

| | |
|---|---|
| PROJECT NO. | DRH22004 |
| FILENAME | DRH22004-S1 |
| CHECKED BY | RKB |
| DRAWN BY | |
| SCALE | 1"=40' |
| DATE | 02. 27. 2024 |

**SHEET**

SITE PLAN
AREA "G"
C2.07

M:\Projects\DRH\DRH22004\04-Production\Engineering\Construction Drawings\Current Drawings\DRH22004-S1.dwg, 2/27/2024 4:20:31 PM, Zach Lee

MATCH LINE - SEE SHEET C2.09

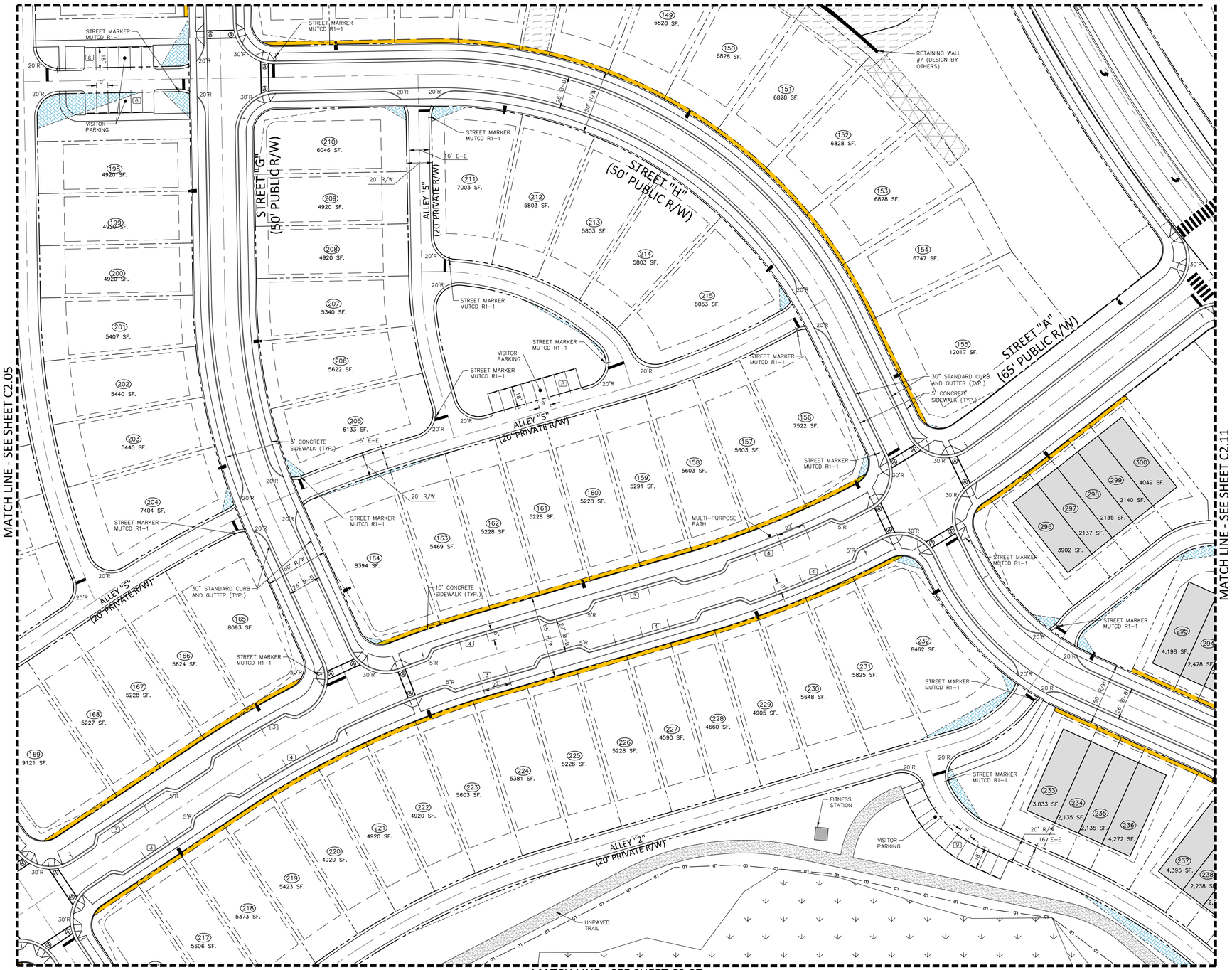


MATCH LINE - SEE SHEET C2.07

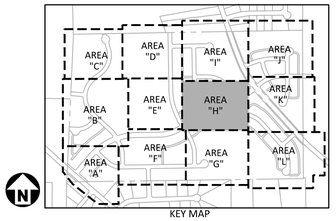


KEY MAP

## SITE LEGEND

- SIGNAGE
- YARD LIGHTS
- LIGHT POLE
- POWER POLE
- TRAFFIC DIRECTIONAL ARROW
- ACC / VAN — ACCESSIBLE PARKING STALL; VAN ACCESSIBLE PARKING STALL
- XX — PARKING SPACE COUNT
- TYPE A, TYPE B, TYPE C — ACCESSIBLE RAMPS
- ACCESSIBLE ROUTE
- PHASE LINE
- PROPERTY LINE
- RIGHT-OF-WAY LINE
- LOT LINE
- EASEMENT LINE
- CENTERLINE
- HEAVY DUTY ASPHALT PAVEMENT

## MUTCD STREET MARKER LEGEND

R2-1 30"x30" · R1-1 30"x30" · R6-5P 30"x30" · W11-2 W16-7P 30"x30" · R6-4 30"x30" · OM4-1 18"x18" · R7-8 12"x26" · R7-1 12"x26"

| SPEED LIMIT TABLE | |
|---|---|
| 50' RIGHT OF WAY | 25 MPH |
| 54' RIGHT OF WAY | 35 MPH |
| 65' RIGHT OF WAY | 35 MPH |
| 74' RIGHT OF WAY | 35 MPH |

## EASEMENT LEGEND

- 20' STORM DRAINAGE EASEMENT
- VARIABLE WIDTH STORM DRAINAGE EASEMENT
- VARIABLE WIDTH SCM ACCESS EASEMENT
- VARIABLE WIDTH RETAINING WALL EASEMENT
- 3 FOOT CITY OF RALEIGH UTILITY EASEMENT

GRAPHIC SCALE

0 20 40 80

1 inch = 40 ft.

Town Certification. This design has been reviewed by the Engineer for the Town of Zebulon, and to the best of my knowledge and belief, it conforms to the requirements established in the Standard Specifications of the Town of Zebulon.
By: _____ Date: _____
Town Engineer
These plans are approved by the Town of Zebulon and serve as construction plans for this project.
By: _____ Date: _____
Administrator

FINAL DRAWING - NOT RELEASED FOR CONSTRUCTION


McADAMS
The John R. McAdams Company, Inc.
621 Hillsborough Street
Suite 500
Raleigh, NC 27603
phone 919. 361. 5000
fax 919. 361. 2269
license number: C-0293, C-187
www.mcadamsco.com


**CLIENT**

D.R. HORTON, INC.
7208 FALLS OF NEUSE ROAD, SUITE 201
RALEIGH, NC 27615
PHONE: 919. 809. 4207

D·R·HORTON America's Builder

# CHAMBLEE LAKE
## CONSTRUCTION DRAWINGS
## 1509 CHAMBLEE ROAD
ZEBULON, NORTH CAROLINA

NORTH CAROLINA PROFESSIONAL SEAL 049483 ENGINEER RAN K. BARKER
NOT FOR CONSTRUCTION

**REVISIONS**

NO. DATE

**PLAN INFORMATION**

| | |
|---|---|
| PROJECT NO. | DRH22004 |
| FILENAME | DRH22004-S1 |
| CHECKED BY | RKB |
| DRAWN BY | |
| SCALE | 1"=40' |
| DATE | 02. 27. 2024 |

**SHEET**

SITE PLAN
AREA "H"

# C2.08

M:\Projects\DRH\DRH22004\04-Production\Engineering\Construction Drawings\Current Drawings\DRH22004-S1.dwg, 2/27/2024 4:20:32 PM, Zach Lee

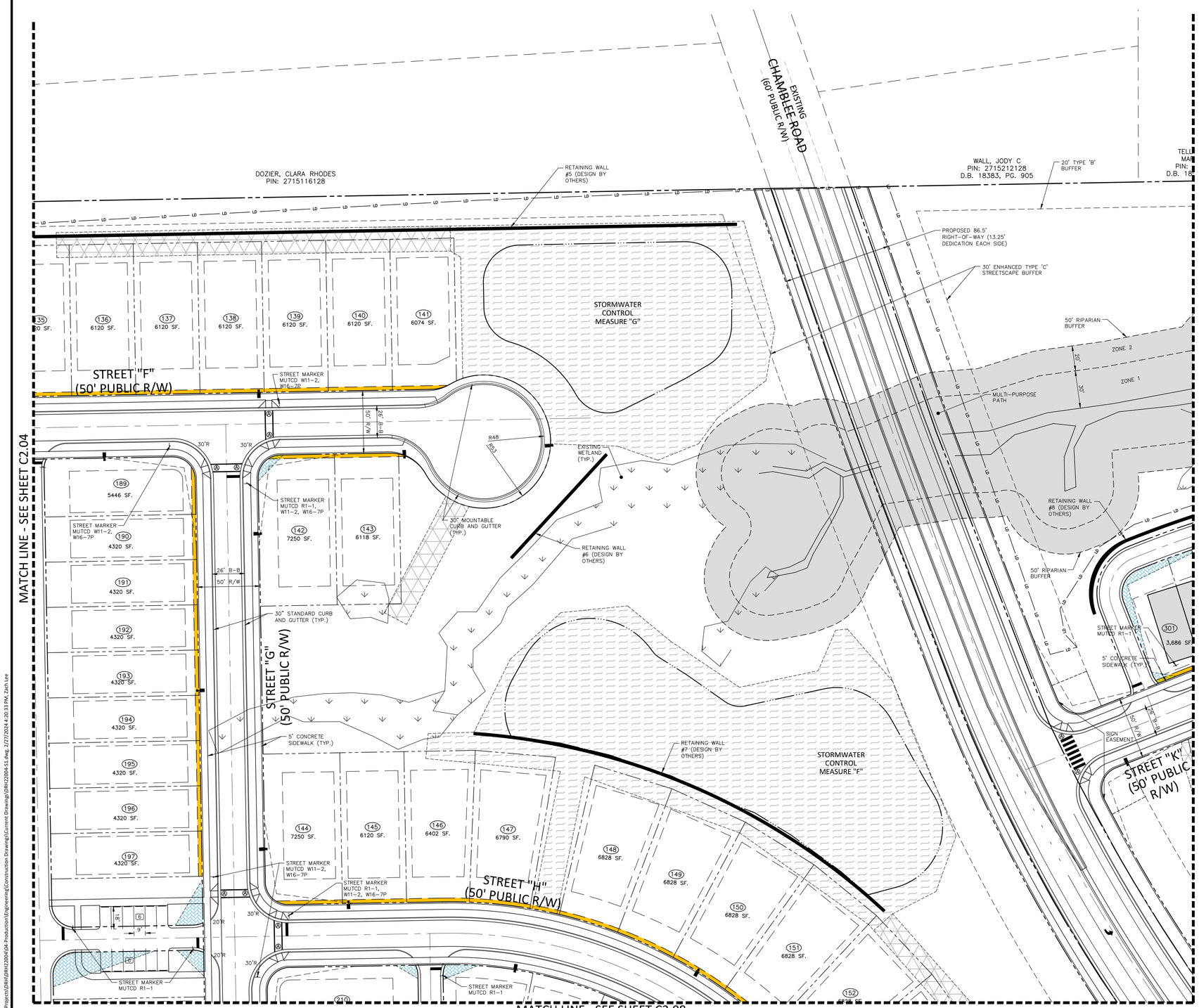


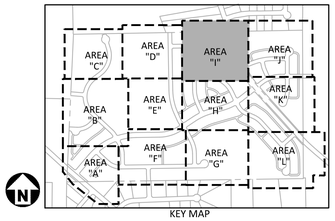


KEY MAP

## SITE LEGEND

- SIGNAGE
- YARD LIGHTS
- LIGHT POLE
- POWER POLE
- TRAFFIC DIRECTIONAL ARROW
- ACC / VAN — ACCESSIBLE PARKING STALL; VAN ACCESSIBLE PARKING STALL
- XX — PARKING SPACE COUNT
- TYPE A, TYPE B, TYPE C — ACCESSIBLE RAMPS
- ACCESSIBLE ROUTE
- PHASE LINE
- PROPERTY LINE
- RIGHT-OF-WAY LINE
- LOT LINE
- EASEMENT LINE
- CENTERLINE
- HEAVY DUTY ASPHALT PAVEMENT

## MUTCD STREET MARKER LEGEND

| R2-1 30"x30" | R1-1 30"x30" | R6-5P 30"x30" | W11-2 W16-7P 30"x30" | R6-4 30"x30" | OM4-1 18"x18" | R7-8 12"x26" | R7-1 12"x26" |
|---|---|---|---|---|---|---|---|
| SPEED LIMIT 25 | STOP | | | | | RESERVED PARKING | NO PARKING ANY TIME |

| SPEED LIMIT TABLE | |
|---|---|
| 50' RIGHT OF WAY | 25 MPH |
| 54' RIGHT OF WAY | 35 MPH |
| 65' RIGHT OF WAY | 35 MPH |
| 74' RIGHT OF WAY | 35 MPH |

## EASEMENT LEGEND

- 20' STORM DRAINAGE EASEMENT
- VARIABLE WIDTH STORM DRAINAGE EASEMENT
- VARIABLE WIDTH SCM ACCESS EASEMENT
- VARIABLE WIDTH RETAINING WALL EASEMENT
- 3 FOOT CITY OF RALEIGH UTILITY EASEMENT

N

GRAPHIC SCALE
0 20 40 80
1 inch = 40 ft.

Town Certification. This design has been reviewed by the Engineer for the Town of Zebulon, and to the best of my knowledge and belief, it conforms to the requirements established in the Standard Specifications of the Town of Zebulon.
By: _____ Date: _____
Town Engineer
These plans are approved by the Town of Zebulon and serve as construction plans for this project.
By: _____ Date: _____
Administrator

FINAL DRAWING - NOT RELEASED FOR CONSTRUCTION


McADAMS
The John R. McAdams Company, Inc.
621 Hillsborough Street
Suite 500
Raleigh, NC 27603
phone 919. 361. 5000
fax 919. 361. 2269
license number: C-0293, C-187
www.mcadamsco.com


**CLIENT**

D.R. HORTON, INC.
7208 FALLS OF NEUSE ROAD, SUITE 201
RALEIGH, NC 27615
PHONE: 919. 809. 4207

D·R·HORTON America's Builder

# CHAMBLEE LAKE
CONSTRUCTION DRAWINGS
1509 CHAMBLEE ROAD
ZEBULON, NORTH CAROLINA

NORTH CAROLINA PROFESSIONAL SEAL 049483 ENGINEER RYAN K. BARKER
NOT FOR CONSTRUCTION

**REVISIONS**

NO. DATE

**PLAN INFORMATION**

| | |
|---|---|
| PROJECT NO. | DRH22004 |
| FILENAME | DRH22004-S1 |
| CHECKED BY | RKB |
| DRAWN BY | |
| SCALE | 1"=40' |
| DATE | 02. 27. 2024 |

**SHEET**

SITE PLAN
AREA "I"

# C2.09

M:\Projects\DRH\DRH22004\04-Production\Engineering\Construction Drawings\Current Drawing\DRH22004-S1.dwg, 2/27/2024 4:20:33 PM, Zach Lee

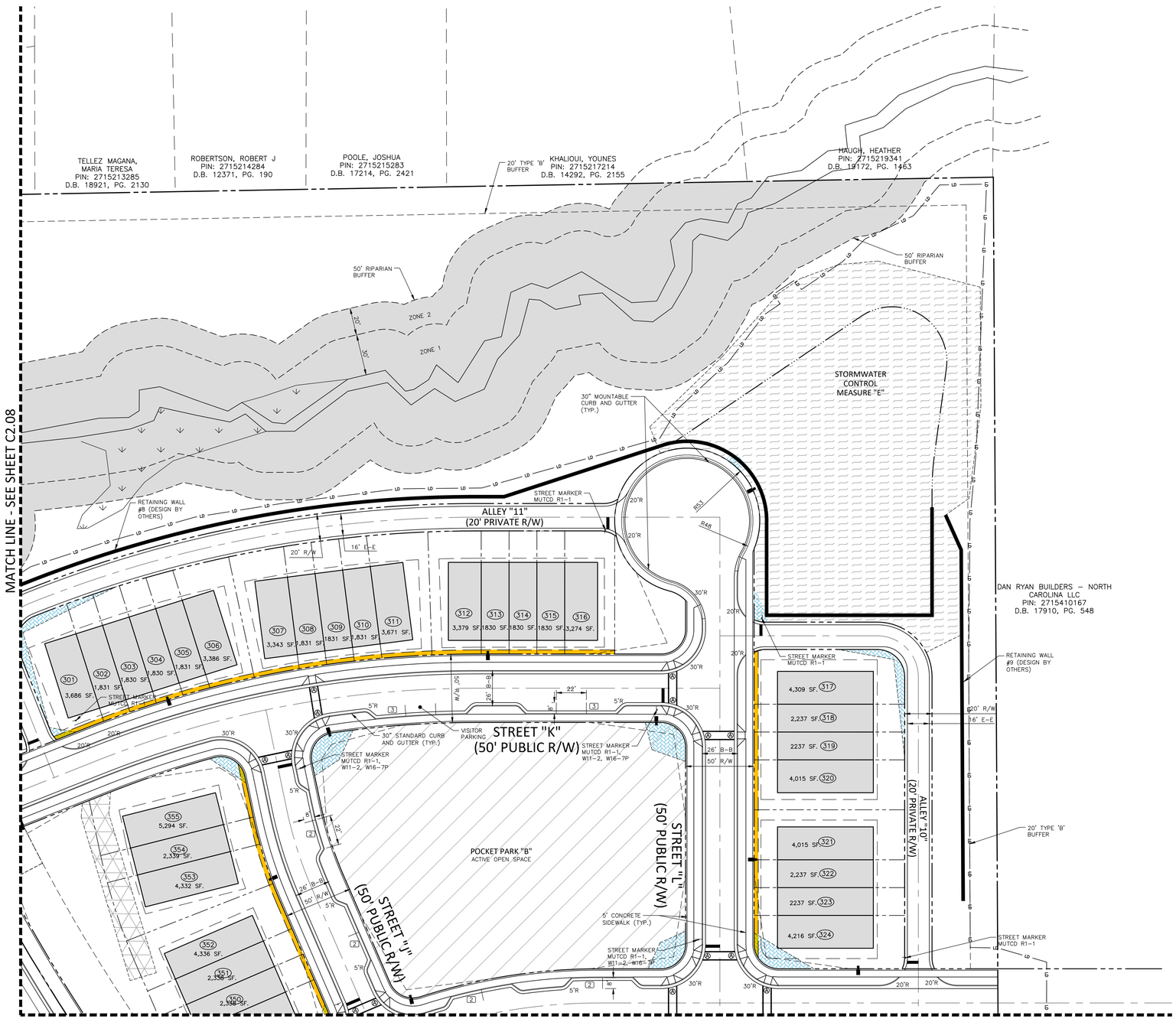


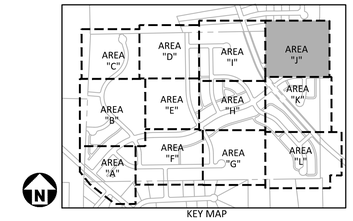

KEY MAP

## SITE LEGEND

- SIGNAGE
- YARD LIGHTS
- LIGHT POLE
- POWER POLE
- TRAFFIC DIRECTIONAL ARROW
- ACC — ACCESSIBLE PARKING STALL
- VAN — VAN ACCESSIBLE PARKING STALL
- XX — PARKING SPACE COUNT
- TYPE A, TYPE B, TYPE C — ACCESSIBLE RAMPS
- ACCESSIBLE ROUTE
- PHASE LINE
- PROPERTY LINE
- RIGHT-OF-WAY LINE
- LOT LINE
- EASEMENT LINE
- CENTERLINE
- HEAVY DUTY ASPHALT PAVEMENT

## MUTCD STREET MARKER LEGEND

R2-1 30"x30" · R1-1 30"x30" · R6-5P 30"x30" · W11-2 W16-7P 30"x30" · R6-4 30"x30" · OM4-1 18"x18" · R7-8 12"x26" · R7-1 12"x26"

| SPEED LIMIT TABLE | |
|---|---|
| 50' RIGHT OF WAY | 25 MPH |
| 54' RIGHT OF WAY | 35 MPH |
| 65' RIGHT OF WAY | 35 MPH |
| 74' RIGHT OF WAY | 35 MPH |

## EASEMENT LEGEND

- 20' STORM DRAINAGE EASEMENT
- VARIABLE WIDTH STORM DRAINAGE EASEMENT
- VARIABLE WIDTH SCM ACCESS EASEMENT
- VARIABLE WIDTH RETAINING WALL EASEMENT
- 3 FOOT CITY OF RALEIGH UTILITY EASEMENT

GRAPHIC SCALE
0 20 40 80
1 inch = 40 ft.

Town Certification. This design has been reviewed by the Engineer for the Town of Zebulon, and to the best of my knowledge and belief, it conforms to the requirements established in the Standard Specifications of the Town of Zebulon.
By: _____ Date: _____
Town Engineer
These plans are approved by the Town of Zebulon and serve as construction plans for this project.
By: _____ Date: _____
Administrator

FINAL DRAWING - NOT RELEASED FOR CONSTRUCTION


McADAMS
The John R. McAdams Company, Inc.
621 Hillsborough Street
Suite 500
Raleigh, NC 27603
phone 919. 361. 5000
fax 919. 361. 2269
license number: C-0293, C-187
www.mcadamsco.com


**CLIENT**

D.R. HORTON, INC.
7208 FALLS OF NEUSE ROAD, SUITE 201
RALEIGH, NC 27615
PHONE: 919. 809. 4207

D·R·HORTON America's Builder

# CHAMBLEE LAKE
CONSTRUCTION DRAWINGS
1509 CHAMBLEE ROAD
ZEBULON, NORTH CAROLINA

NORTH CAROLINA PROFESSIONAL SEAL 049483 ENGINEER RYAN K. BARKER
NOT FOR CONSTRUCTION

**REVISIONS**

NO. DATE

**PLAN INFORMATION**

| | |
|---|---|
| PROJECT NO. | DRH22004 |
| FILENAME | DRH22004-S1 |
| CHECKED BY | RKB |
| DRAWN BY | |
| SCALE | 1"=40' |
| DATE | 02. 27. 2024 |

**SHEET**

SITE PLAN
AREA "J"
# C2.10

M:\Projects\DRH\DRH22004\04-Production\Engineering\Construction Drawings\Current Drawings\DRH22004-S1.dwg, 2/27/2024 4:20:34 PM, Zach Lee

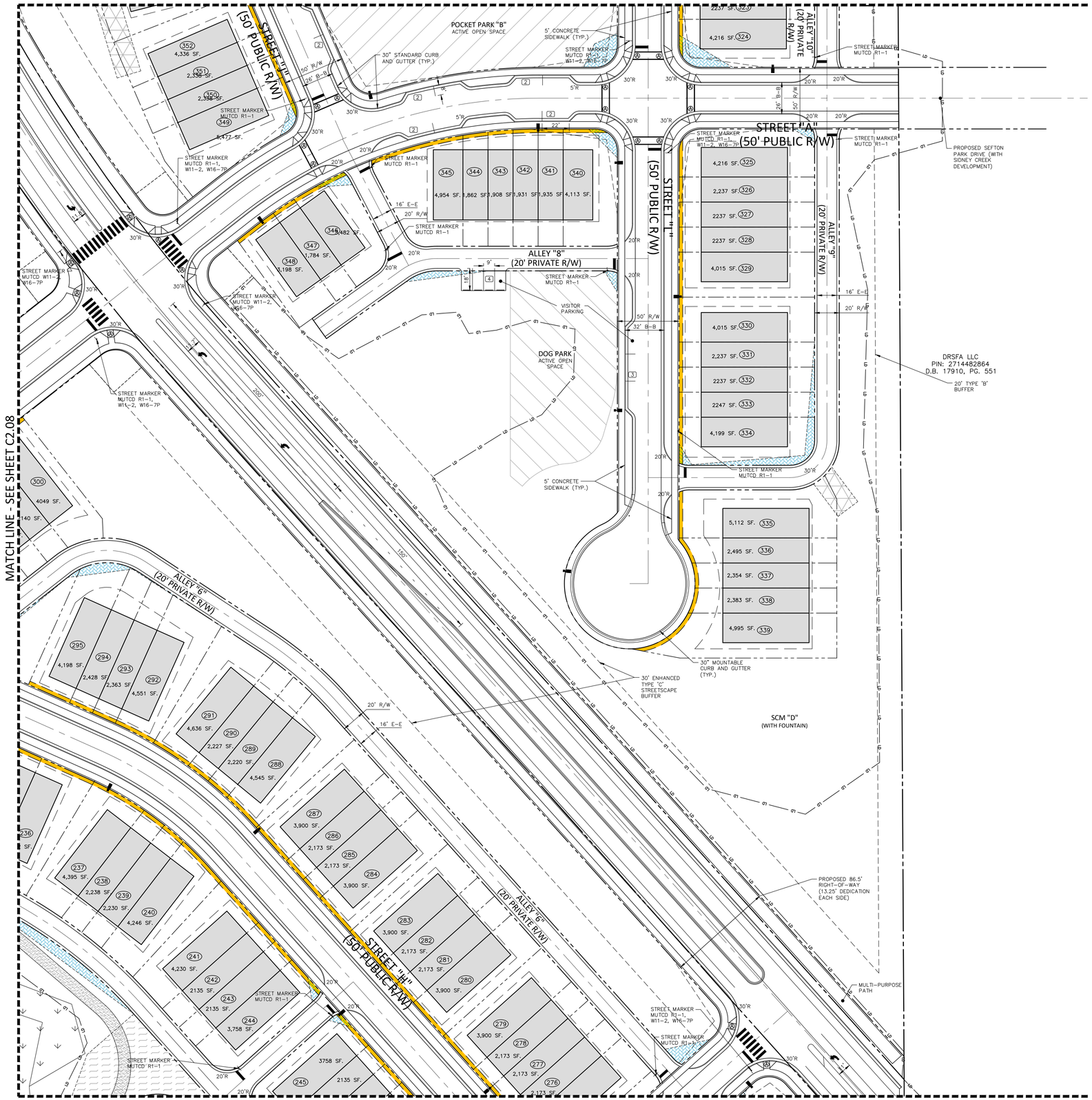


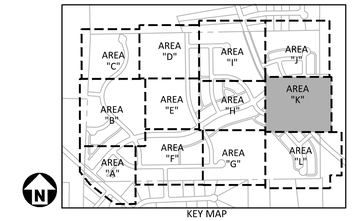


## SITE LEGEND

- SIGNAGE
- YARD LIGHTS
- LIGHT POLE
- POWER POLE
- TRAFFIC DIRECTIONAL ARROW
- ACC — ACCESSIBLE PARKING STALL
- VAN — VAN ACCESSIBLE PARKING STALL
- XX — PARKING SPACE COUNT
- TYPE A, TYPE B, TYPE C — ACCESSIBLE RAMPS
- ACCESSIBLE ROUTE
- PHASE LINE
- PROPERTY LINE
- RIGHT-OF-WAY LINE
- LOT LINE
- EASEMENT LINE
- CENTERLINE
- HEAVY DUTY ASPHALT PAVEMENT

## MUTCD STREET MARKER LEGEND

R2-1 30"x30" · R1-1 30"x30" · R6-5P 30"x30" · W11-2 W16-7P 30"x30" · R6-4 30"x30" · OM4-1 18"x18" · R7-8 12"x26" · R7-1 12"x26"

| SPEED LIMIT TABLE | |
|---|---|
| 50' RIGHT OF WAY | 25 MPH |
| 54' RIGHT OF WAY | 35 MPH |
| 65' RIGHT OF WAY | 35 MPH |
| 74' RIGHT OF WAY | 35 MPH |

## EASEMENT LEGEND

- 20' STORM DRAINAGE EASEMENT
- VARIABLE WIDTH STORM DRAINAGE EASEMENT
- VARIABLE WIDTH SCM ACCESS EASEMENT
- VARIABLE WIDTH RETAINING WALL EASEMENT
- 3 FOOT CITY OF RALEIGH UTILITY EASEMENT

GRAPHIC SCALE
0 20 40 80
1 inch = 40 ft.

Town Certification. This design has been reviewed by the Engineer for the Town of Zebulon, and to the best of my knowledge and belief, it conforms to the requirements established in the Standard Specifications of the Town of Zebulon.
By: _____ Date: _____
Town Engineer
These plans are approved by the Town of Zebulon and serve as construction plans for this project.
By: _____ Date: _____
Administrator

FINAL DRAWING - NOT RELEASED FOR CONSTRUCTION


McADAMS
The John R. McAdams Company, Inc.
621 Hillsborough Street
Suite 500
Raleigh, NC 27603
phone 919. 361. 5000
fax 919. 361. 2269
license number: C-0293, C-187
www.mcadamsco.com


**CLIENT**

D.R. HORTON, INC.
7208 FALLS OF NEUSE ROAD, SUITE 201
RALEIGH, NC 27615
PHONE: 919. 809. 4207

D·R·HORTON America's Builder

# CHAMBLEE LAKE
CONSTRUCTION DRAWINGS
1509 CHAMBLEE ROAD
ZEBULON, NORTH CAROLINA

NORTH CAROLINA PROFESSIONAL SEAL 049483 ENGINEER RYAN K. BARKER
NOT FOR CONSTRUCTION

**REVISIONS**

NO. DATE

**PLAN INFORMATION**

| | |
|---|---|
| PROJECT NO. | DRH22004 |
| FILENAME | DRH22004-S1 |
| CHECKED BY | RKB |
| DRAWN BY | |
| SCALE | 1"=40' |
| DATE | 02. 27. 2024 |

**SHEET**

SITE PLAN
AREA "K"

# C2.11

M:\Projects\DRH\DRH22004\04-Production\Engineering\Construction Drawings\Current Drawings\DRH22004-S1.dwg, 2/27/2024 4:20:35 PM, Zach Lee

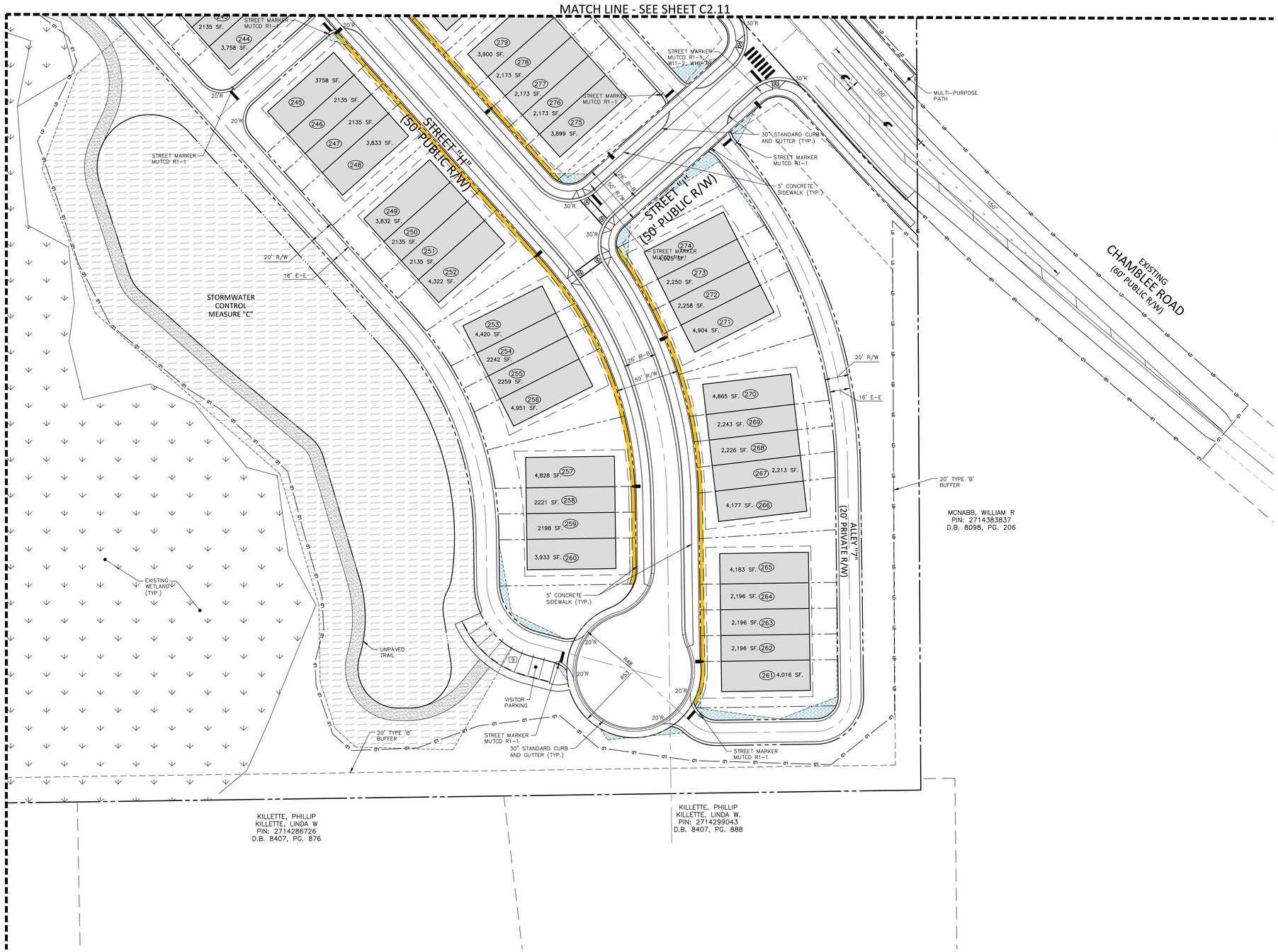


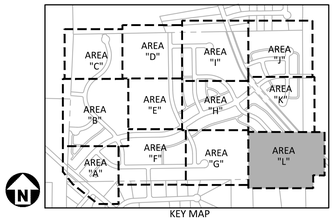

KEY MAP

## SITE LEGEND

- SIGNAGE
- YARD LIGHTS
- LIGHT POLE
- POWER POLE
- TRAFFIC DIRECTIONAL ARROW
- ACC / VAN — ACCESSIBLE PARKING STALL; VAN ACCESSIBLE PARKING STALL
- XX — PARKING SPACE COUNT
- TYPE A, TYPE B, TYPE C — ACCESSIBLE RAMPS
- ACCESSIBLE ROUTE
- PHASE LINE
- PROPERTY LINE
- RIGHT-OF-WAY LINE
- LOT LINE
- EASEMENT LINE
- CENTERLINE
- HEAVY DUTY ASPHALT PAVEMENT

## MUTCD STREET MARKER LEGEND

R2-1 30"x30" SPEED LIMIT 25 · R1-1 30"x30" STOP · R6-5P 30"x30" · W11-2 W16-7P 30"x30" · R6-4 30"x30" · OM4-1 18"x18" · R7-8 12"x26" RESERVED PARKING · R7-1 12"x26" NO PARKING ANY TIME

| SPEED LIMIT TABLE | |
|---|---|
| 50' RIGHT OF WAY | 25 MPH |
| 54' RIGHT OF WAY | 35 MPH |
| 65' RIGHT OF WAY | 35 MPH |
| 74' RIGHT OF WAY | 35 MPH |

## EASEMENT LEGEND

- 20' STORM DRAINAGE EASEMENT
- VARIABLE WIDTH STORM DRAINAGE EASEMENT
- VARIABLE WIDTH SCM ACCESS EASEMENT
- VARIABLE WIDTH RETAINING WALL EASEMENT
- 3 FOOT CITY OF RALEIGH UTILITY EASEMENT

GRAPHIC SCALE
0 20 40 80
1 inch = 40 ft.

Town Certification. This design has been reviewed by the Engineer for the Town of Zebulon, and to the best of my knowledge and belief, it conforms to the requirements established in the Standard Specifications of the Town of Zebulon.
By: _____ Date: _____
Town Engineer
These plans are approved by the Town of Zebulon and serve as construction plans for this project.
By: _____ Date: _____
Administrator

FINAL DRAWING - NOT RELEASED FOR CONSTRUCTION


MCADAMS
The John R. McAdams Company, Inc.
621 Hillsborough Street
Suite 500
Raleigh, NC 27603
phone 919. 361. 5000
fax 919. 361. 2269
license number: C-0293, C-187
www.mcadamsco.com


**CLIENT**

D.R. HORTON, INC.
7208 FALLS OF NEUSE ROAD, SUITE 201
RALEIGH, NC 27615
PHONE: 919. 809. 4207

D·R·HORTON America's Builder

# CHAMBLEE LAKE
CONSTRUCTION DRAWINGS
1509 CHAMBLEE ROAD
ZEBULON, NORTH CAROLINA

NORTH CAROLINA PROFESSIONAL SEAL 049483 ENGINEER RYAN K. BARKER
PRELIMINARY NOT FOR CONSTRUCTION

**REVISIONS**

NO. DATE

**PLAN INFORMATION**

| | |
|---|---|
| PROJECT NO. | DRH22004 |
| FILENAME | DRH22004-S1 |
| CHECKED BY | RKB |
| DRAWN BY | |
| SCALE | 1"=40' |
| DATE | 02. 27. 2024 |

**SHEET**

SITE PLAN
AREA "L"
# C2.12

M:\Projects\DRH\DRH22004\04-Production\Engineering\Construction Drawings\Current Drawing\DRH22004-S1.dwg, 2/27/2024 4:20:56 PM, Zach Lee

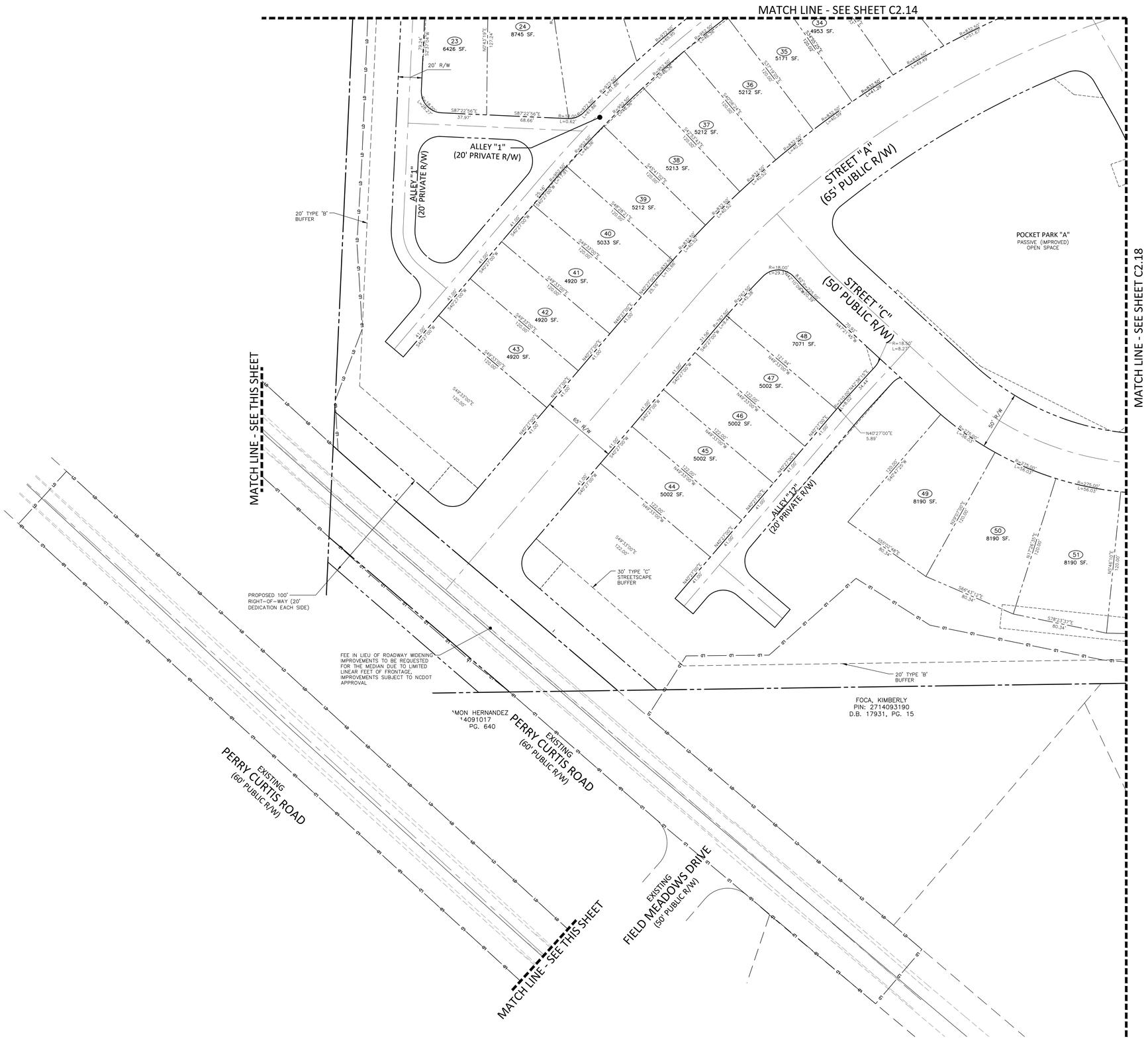


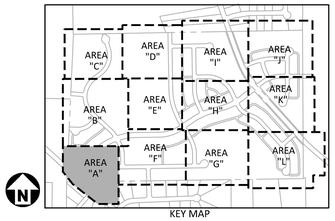



McADAMS
The John R. McAdams Company, Inc.
621 Hillsborough Street
Suite 500
Raleigh, NC 27603
phone 919. 361. 5000
fax 919. 361. 2269
license number: C-0293, C-187
www.mcadamsco.com


**CLIENT**

D.R. HORTON, INC.
7208 FALLS OF NEUSE ROAD, SUITE 201
RALEIGH, NC 27615
PHONE: 919. 809. 4207

D·R·HORTON America's Builder

# CHAMBLEE LAKE
CONSTRUCTION DRAWINGS
1509 CHAMBLEE ROAD
ZEBULON, NORTH CAROLINA

NORTH CAROLINA PROFESSIONAL SEAL 049483 ENGINEER RYAN K. BARKER
NOT FOR CONSTRUCTION

**REVISIONS**

NO. DATE

**PLAN INFORMATION**

| | |
|---|---|
| PROJECT NO. | DRH22004 |
| FILENAME | DRH22004-S1 |
| CHECKED BY | RKB |
| DRAWN BY | |
| SCALE | 1"=40' |
| DATE | 02. 27. 2024 |

GRAPHIC SCALE
0 20 40 80
1 inch = 40 ft.

Town Certification. This design has been reviewed by the Engineer for the Town of Zebulon, and to the best of my knowledge and belief, it conforms to the requirements established in the Standard Specifications of the Town of Zebulon.
By: _____ Date: _____
Town Engineer
These plans are approved by the Town of Zebulon and serve as construction plans for this project.
By: _____ Date: _____
Administrator

FINAL DRAWING - NOT RELEASED FOR CONSTRUCTION

**SHEET**

LOT DIMENSION PLAN
AREA "A"
# C2.13

M:\Projects\DRH\DRH22004\04-Production\Engineering\Construction Drawings\Current Drawings\DRH22004-S1.dwg, 2/27/2024 4:20:46 PM, Zach Lee

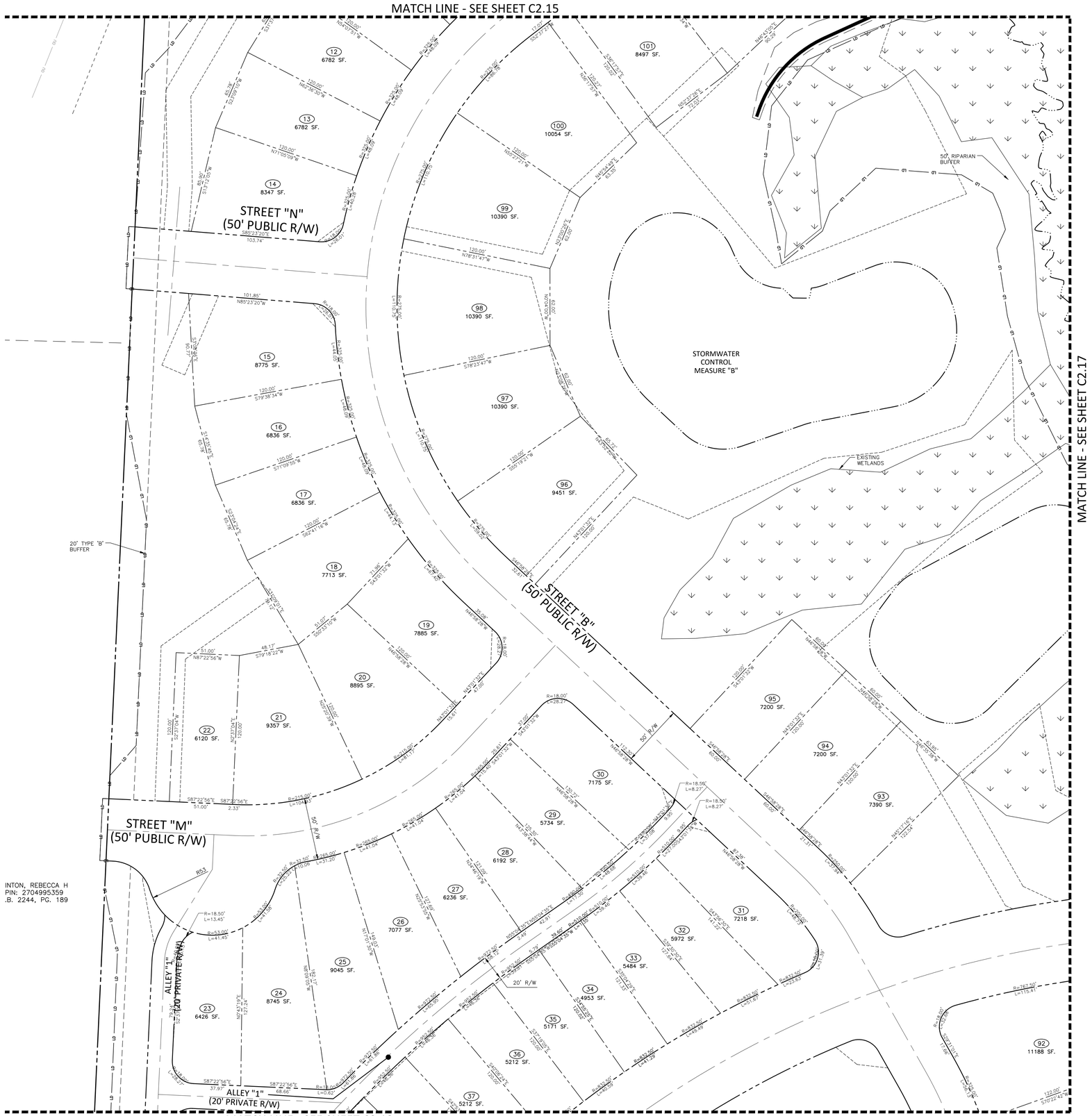


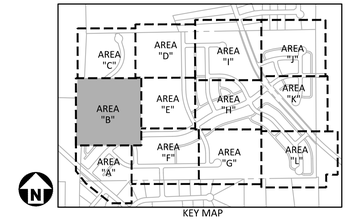



McADAMS
The John R. McAdams Company, Inc.
621 Hillsborough Street
Suite 500
Raleigh, NC 27603
phone 919. 361. 5000
fax 919. 361. 2269
license number: C-0293, C-187
www.mcadamsco.com


**CLIENT**

D.R. HORTON, INC.
7208 FALLS OF NEUSE ROAD, SUITE 201
RALEIGH, NC 27615
PHONE: 919. 809. 4207

D·R·HORTON
America's Builder

# CHAMBLEE LAKE
CONSTRUCTION DRAWINGS
1509 CHAMBLEE ROAD
ZEBULON, NORTH CAROLINA

NORTH CAROLINA PROFESSIONAL SEAL 049483 ENGINEER RYAN K. BARKER
NOT FOR CONSTRUCTION

**REVISIONS**

NO. DATE

**PLAN INFORMATION**

| | |
|---|---|
| PROJECT NO. | DRH22004 |
| FILENAME | DRH22004-S1 |
| CHECKED BY | RKB |
| DRAWN BY | |
| SCALE | 1"=40' |
| DATE | 02. 27. 2024 |

**SHEET**

**LOT DIMENSION PLAN**
**AREA "B"**
**C2.14**

GRAPHIC SCALE
0 20 40 80
1 inch = 40 ft.

Town Certification. This design has been reviewed by the Engineer for the Town of Zebulon, and to the best of my knowledge and belief, it conforms to the requirements established in the Standard Specifications of the Town of Zebulon.
By: _____ Date: _____
Town Engineer
These plans are approved by the Town of Zebulon and serve as construction plans for this project.
By: _____ Date: _____
Administrator

FINAL DRAWING - NOT RELEASED FOR CONSTRUCTION

M:\Projects\DRH\DRH22004\04-Production\Engineering\Construction Drawings\Current Drawings\DRH22004-S2.dwg, 2/27/2024 4:20:48 PM, Zach Lee

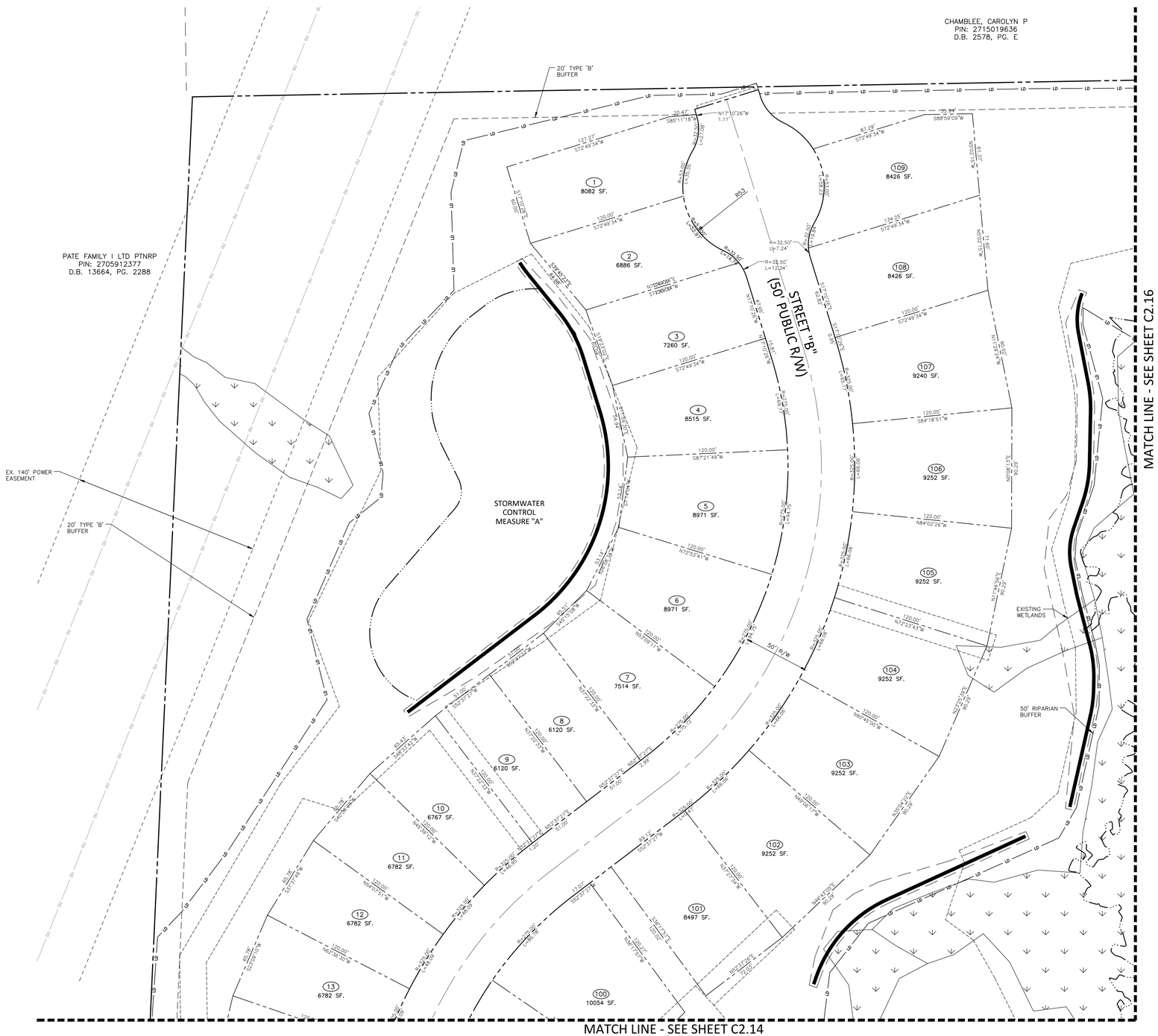


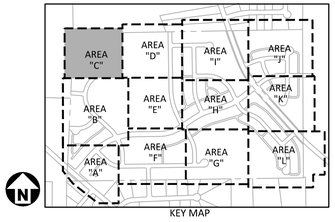

KEY MAP


McADAMS
The John R. McAdams Company, Inc.
621 Hillsborough Street
Suite 500
Raleigh, NC 27603
phone 919. 361. 5000
fax 919. 361. 2269
license number: C-0293, C-187
www.mcadamsco.com


**CLIENT**

D.R. HORTON, INC.
7208 FALLS OF NEUSE ROAD, SUITE 201
RALEIGH, NC 27615
PHONE: 919. 809. 4207

D·R·HORTON America's Builder

# CHAMBLEE LAKE
CONSTRUCTION DRAWINGS
1509 CHAMBLEE ROAD
ZEBULON, NORTH CAROLINA

NORTH CAROLINA PROFESSIONAL SEAL 049483 ENGINEER RYAN K. BARKER
NOT FOR CONSTRUCTION

**REVISIONS**

NO. DATE

**PLAN INFORMATION**

| | |
|---|---|
| PROJECT NO. | DRH22004 |
| FILENAME | DRH22004-S1 |
| CHECKED BY | RKB |
| DRAWN BY | |
| SCALE | 1"=40' |
| DATE | 02. 27. 2024 |

GRAPHIC SCALE
0 20 40 80
1 inch = 40 ft.

Town Certification. This design has been reviewed by the Engineer for the Town of Zebulon, and to the best of my knowledge and belief, it conforms to the requirements established in the Standard Specifications of the Town of Zebulon.
By: _____ Date: _____
Town Engineer
These plans are approved by the Town of Zebulon and serve as construction plans for this project.
By: _____ Date: _____
Administrator

**SHEET**

**LOT DIMENSION PLAN AREA "C"**

# C2.15

FINAL DRAWING - NOT RELEASED FOR CONSTRUCTION

M:\Projects\DRH\DRH22004\04-Production\Engineering\Construction Drawings\Current Drawing\DRH22004-S2.dwg, 2/27/2024 4:20:49 PM, Zach Lee

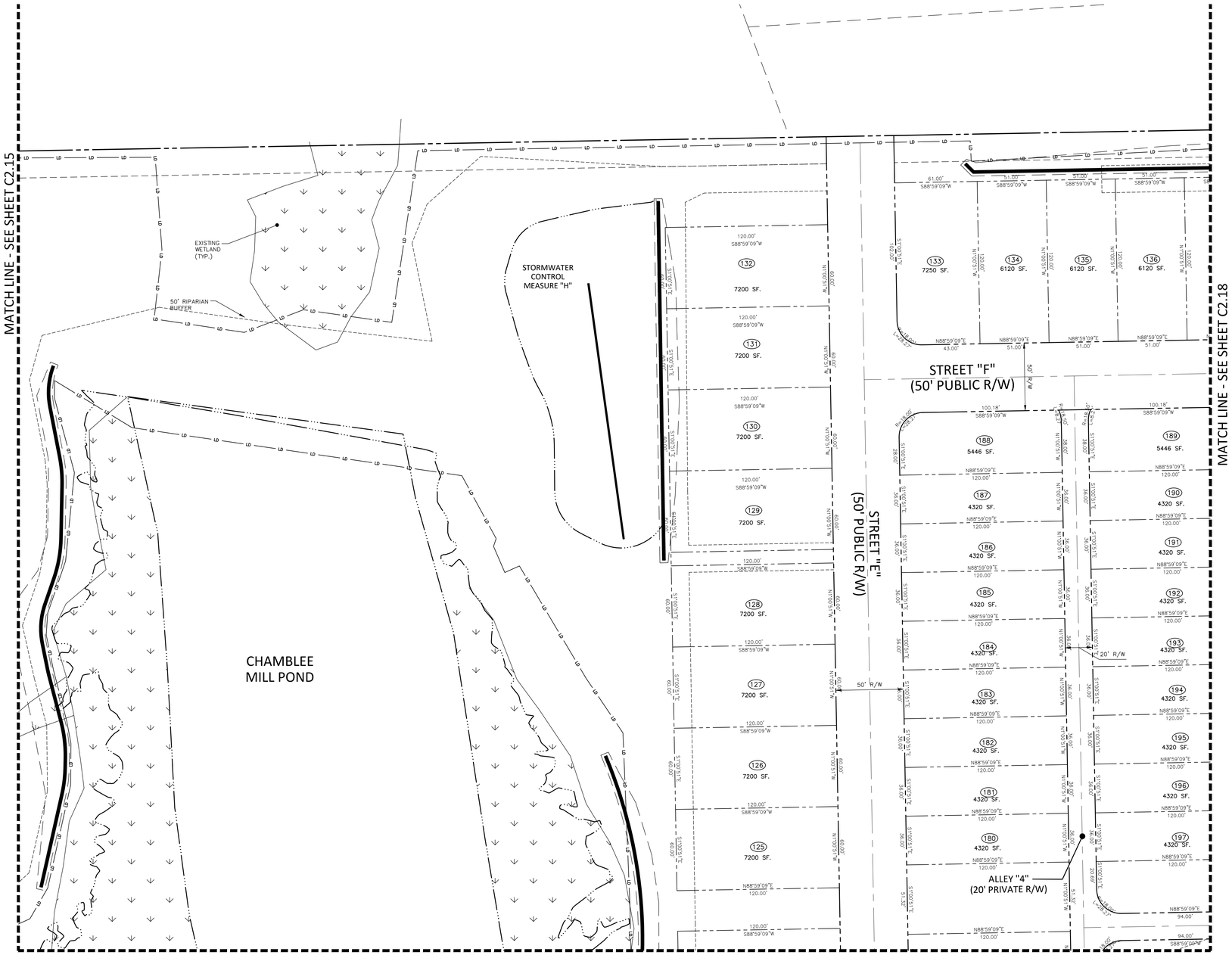


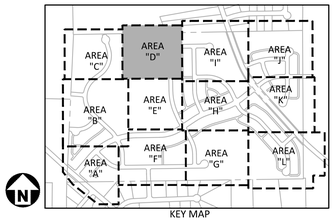



McADAMS
The John R. McAdams Company, Inc.
621 Hillsborough Street
Suite 500
Raleigh, NC 27603
phone 919. 361. 5000
fax 919. 361. 2269
license number: C-0293, C-187
www.mcadamsco.com


**CLIENT**

D.R. HORTON, INC.
7208 FALLS OF NEUSE ROAD, SUITE 201
RALEIGH, NC 27615
PHONE: 919. 809. 4207

D·R·HORTON America's Builder

# CHAMBLEE LAKE
## CONSTRUCTION DRAWINGS
1509 CHAMBLEE ROAD
ZEBULON, NORTH CAROLINA

NORTH CAROLINA PROFESSIONAL SEAL 049483 ENGINEER RYAN K. BARKER
NOT FOR CONSTRUCTION

**REVISIONS**

NO. DATE

**PLAN INFORMATION**

| | |
|---|---|
| PROJECT NO. | DRH22004 |
| FILENAME | DRH22004-S1 |
| CHECKED BY | RKB |
| DRAWN BY | |
| SCALE | 1"=40' |
| DATE | 02. 27. 2024 |

GRAPHIC SCALE
0 20 40 80
1 inch = 40 ft.

Town Certification. This design has been reviewed by the Engineer for the Town of Zebulon, and to the best of my knowledge and belief, it conforms to the requirements established in the Standard Specifications of the Town of Zebulon.
By: _____ Date: _____
Town Engineer
These plans are approved by the Town of Zebulon and serve as construction plans for this project.
By: _____ Date: _____
Administrator

FINAL DRAWING - NOT RELEASED FOR CONSTRUCTION

**SHEET**

**LOT DIMENSION PLAN AREA "D"**

# C2.16

M:\Projects\DRH\DRH22004\04-Production\Engineering\Construction Drawings\Current Drawings\DRH22004-S2.dwg, 2/27/2024 4:20:51 PM, Zach Lee

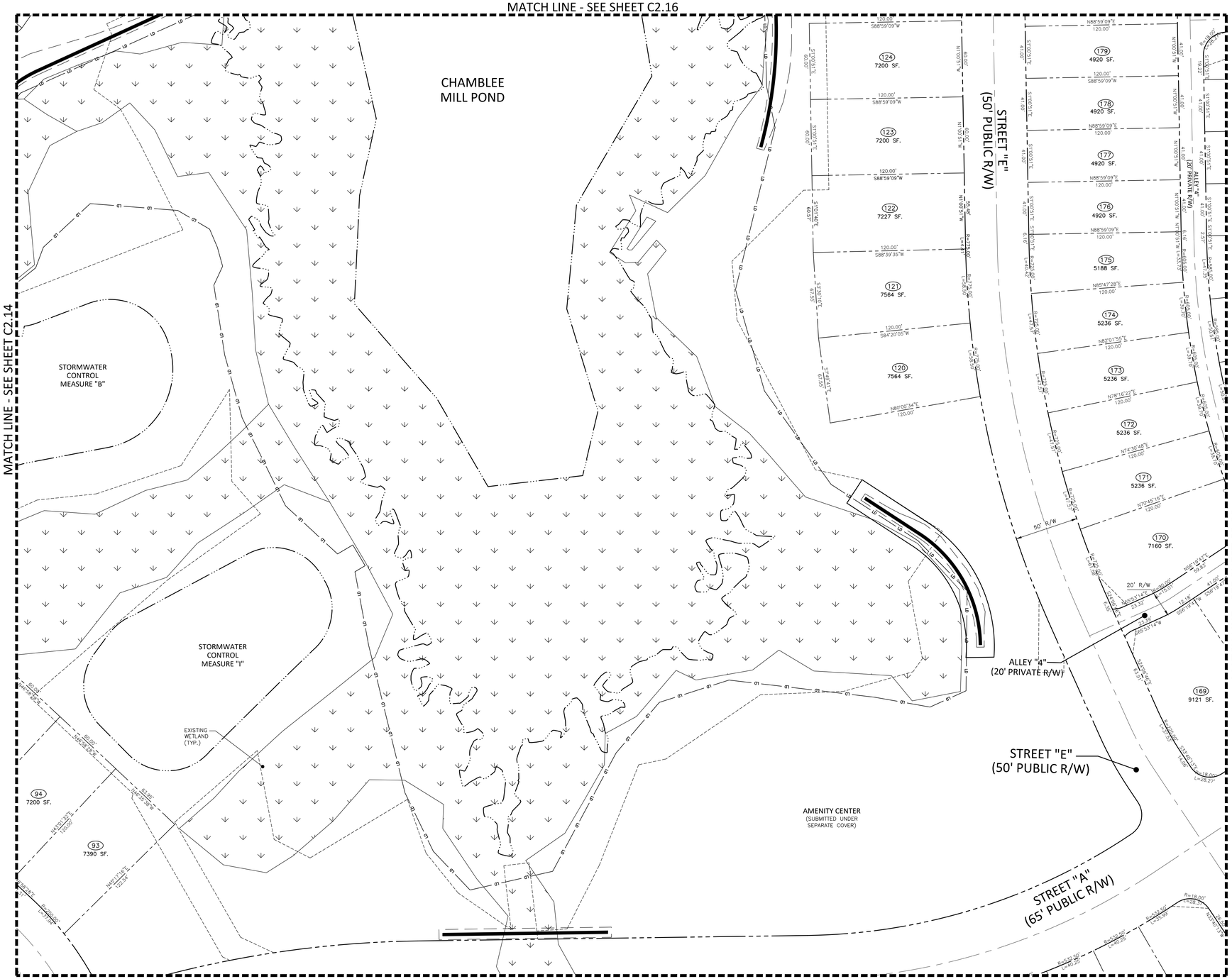


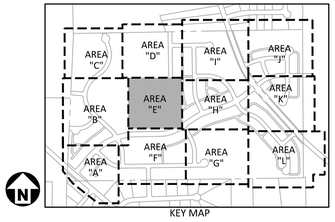



McADAMS
The John R. McAdams Company, Inc.
621 Hillsborough Street
Suite 500
Raleigh, NC 27603
phone 919. 361. 5000
fax 919. 361. 2269
license number: C-0293, C-187
www.mcadamsco.com


**CLIENT**

D.R. HORTON, INC.
7208 FALLS OF NEUSE ROAD, SUITE 201
RALEIGH, NC 27615
PHONE: 919. 809. 4207

D·R·HORTON America's Builder

# CHAMBLEE LAKE
## CONSTRUCTION DRAWINGS
## 1509 CHAMBLEE ROAD
ZEBULON, NORTH CAROLINA

NORTH CAROLINA PROFESSIONAL SEAL 049483 ENGINEER RYAN K. BARKER
NOT FOR CONSTRUCTION

**REVISIONS**

NO. DATE

**PLAN INFORMATION**

| | |
|---|---|
| PROJECT NO. | DRH22004 |
| FILENAME | DRH22004-S1 |
| CHECKED BY | RKB |
| DRAWN BY | |
| SCALE | 1"=40' |
| DATE | 02. 27. 2024 |

**SHEET**

**LOT DIMENSION PLAN AREA "E"**

# C2.17

GRAPHIC SCALE
0 20 40 80
1 inch = 40 ft.

Town Certification. This design has been reviewed by the Engineer for the Town of Zebulon, and to the best of my knowledge and belief, it conforms to the requirements established in the Standard Specifications of the Town of Zebulon.
By: _____ Date: _____
Town Engineer
These plans are approved by the Town of Zebulon and serve as construction plans for this project.
By: _____ Date: _____
Administrator

FINAL DRAWING - NOT RELEASED FOR CONSTRUCTION

M:\Projects\DRH\DRH22004\04-Production\Engineering\Construction Drawings\Current Drawings\DRH22004-S2.dwg, 2/27/2024 4:20:53 PM, Zach Lee

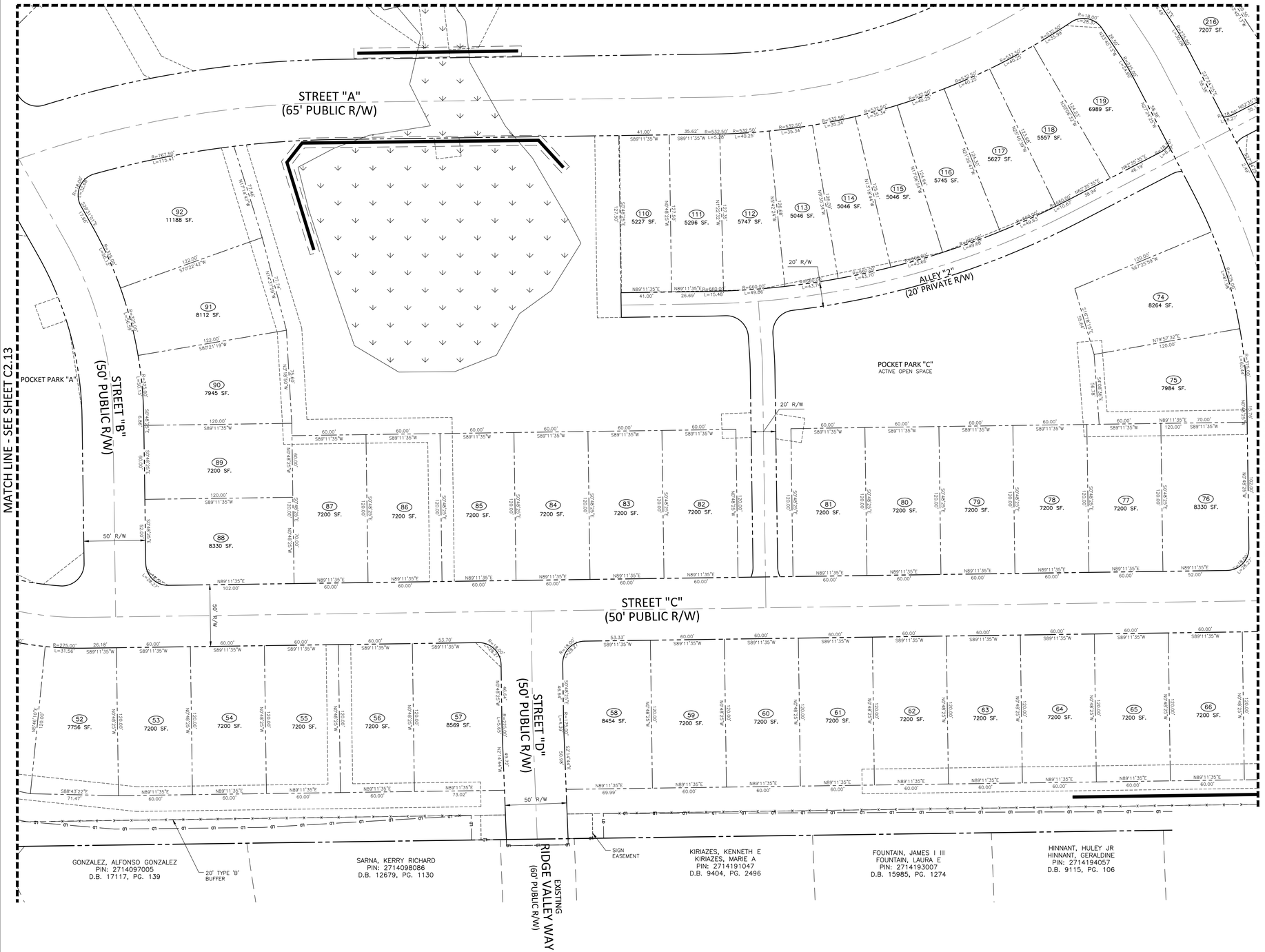


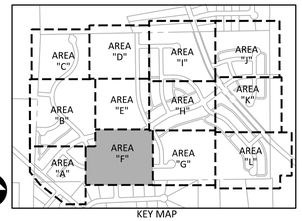



McADAMS
The John R. McAdams Company, Inc.
621 Hillsborough Street
Suite 500
Raleigh, NC 27603
phone 919. 361. 5000
fax 919. 361. 2269
license number: C-0293, C-187
www.mcadamsco.com


**CLIENT**

D.R. HORTON, INC.
7208 FALLS OF NEUSE ROAD, SUITE 201
RALEIGH, NC 27615
PHONE: 919. 809. 4207

D·R·HORTON
America's Builder

# CHAMBLEE LAKE
## CONSTRUCTION DRAWINGS
1509 CHAMBLEE ROAD
ZEBULON, NORTH CAROLINA

NORTH CAROLINA PROFESSIONAL SEAL 049483 ENGINEER RYAN K. BARKER
NOT FOR CONSTRUCTION

**REVISIONS**

NO. DATE

**PLAN INFORMATION**

| | |
|---|---|
| PROJECT NO. | DRH22004 |
| FILENAME | DRH22004-S1 |
| CHECKED BY | RKB |
| DRAWN BY | |
| SCALE | 1"=40' |
| DATE | 02. 27. 2024 |

GRAPHIC SCALE
0 20 40 80
1 inch = 40 ft.

Town Certification. This design has been reviewed by the Engineer for the Town of Zebulon, and to the best of my knowledge and belief, it conforms to the requirements established in the Standard Specifications of the Town of Zebulon.
By: _____ Date: _____
Town Engineer
These plans are approved by the Town of Zebulon and serve as construction plans for this project.
By: _____ Date: _____
Administrator

FINAL DRAWING - NOT RELEASED FOR CONSTRUCTION

**SHEET**

**LOT DIMENSION PLAN**
**AREA "F"**
# C2.18

M:\Projects\DRH\DRH22004\04-Production\Engineering\Construction Drawings\Current Drawings\DRH22004-S2.dwg, 2/27/2024 4:20:55 PM, Zach Lee

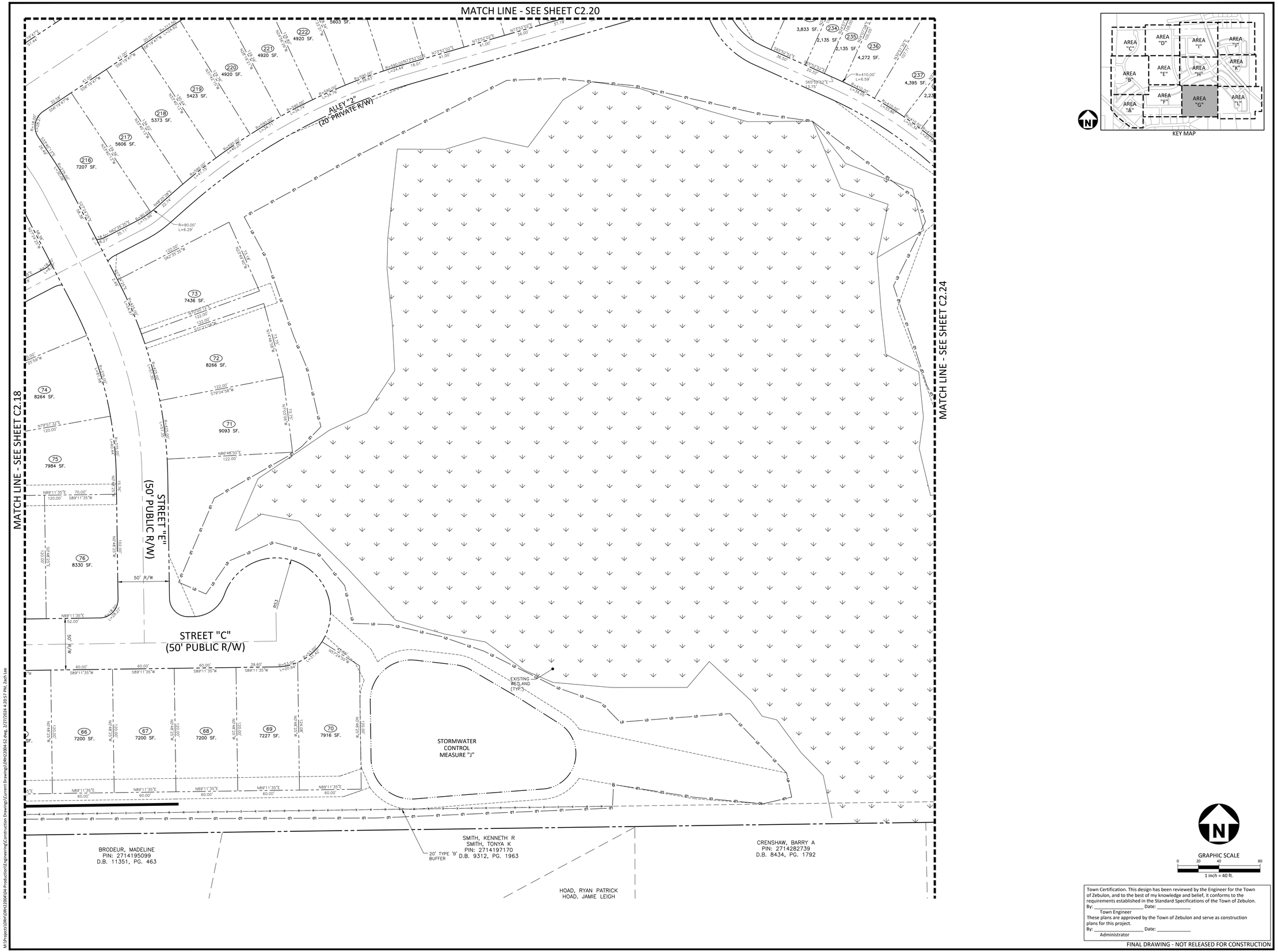






McADAMS
The John R. McAdams Company, Inc.
621 Hillsborough Street
Suite 500
Raleigh, NC 27603
phone 919. 361. 5000
fax 919. 361. 2269
license number: C-0293, C-187
www.mcadamsco.com


**CLIENT**

D.R. HORTON, INC.
7208 FALLS OF NEUSE ROAD, SUITE 201
RALEIGH, NC 27615
PHONE: 919. 809. 4207

D·R·HORTON America's Builder

# CHAMBLEE LAKE
## CONSTRUCTION DRAWINGS
## 1509 CHAMBLEE ROAD
ZEBULON, NORTH CAROLINA

NORTH CAROLINA PROFESSIONAL SEAL 049483 ENGINEER RYAN K. BARKER
NOT FOR CONSTRUCTION

**REVISIONS**

NO. DATE

**PLAN INFORMATION**

| | |
|---|---|
| PROJECT NO. | DRH22004 |
| FILENAME | DRH22004-S1 |
| CHECKED BY | RKB |
| DRAWN BY | |
| SCALE | 1"=40' |
| DATE | 02. 27. 2024 |

**SHEET**

**LOT DIMENSION PLAN AREA "G"**

# C2.19

GRAPHIC SCALE
0 20 40 80
1 inch = 40 ft.

Town Certification. This design has been reviewed by the Engineer for the Town of Zebulon, and to the best of my knowledge and belief, it conforms to the requirements established in the Standard Specifications of the Town of Zebulon.
By: _____ Date: _____
Town Engineer
These plans are approved by the Town of Zebulon and serve as construction plans for this project.
By: _____ Date: _____
Administrator

FINAL DRAWING - NOT RELEASED FOR CONSTRUCTION

M:\Projects\DRH\DRH22004\04-Production\Engineering\Construction Drawings\Current Drawings\DRH22004-S2.dwg, 2/27/2024 4:20:57 PM, Zach Lee

MATCH LINE - SEE SHEET C2.21

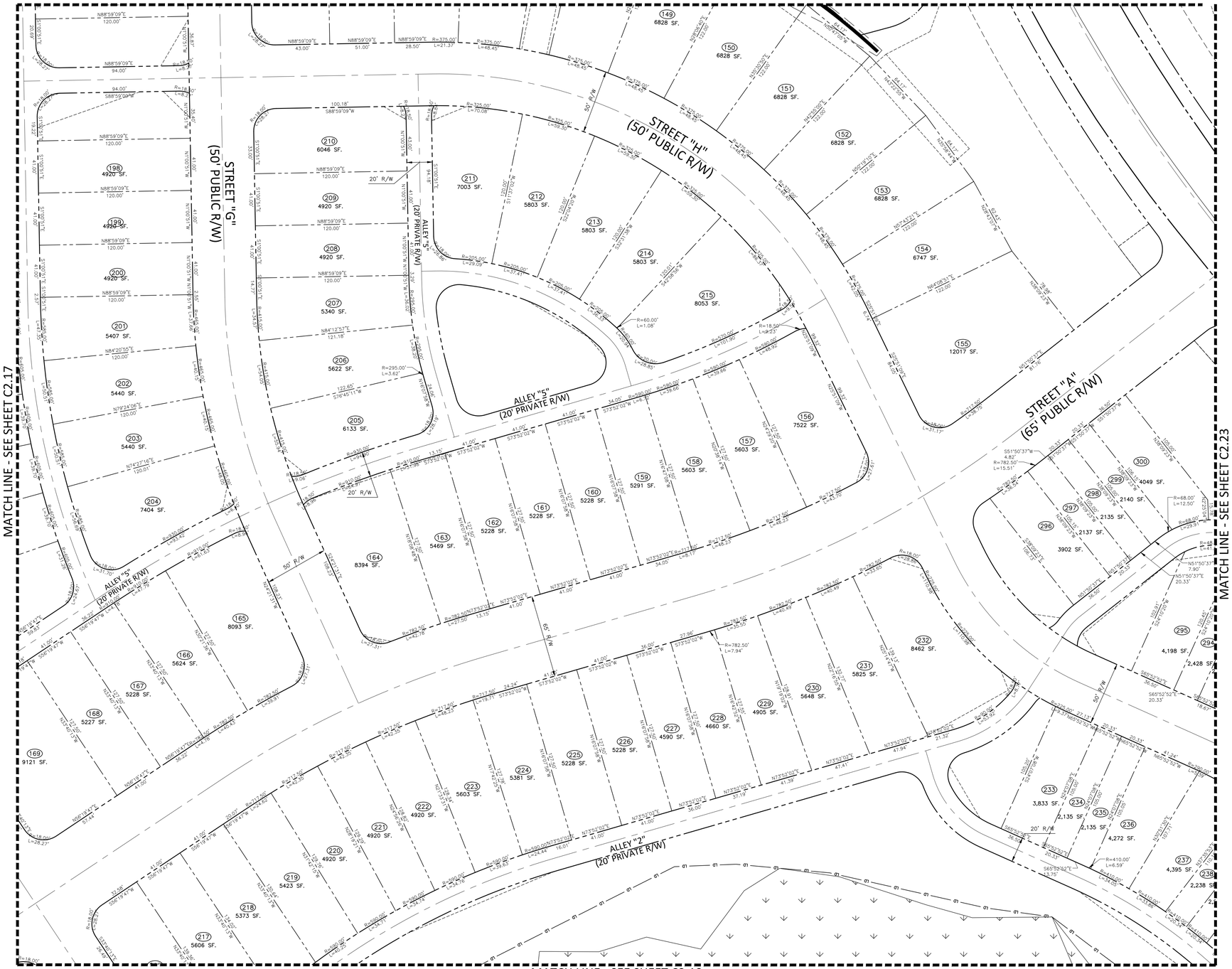


MATCH LINE - SEE SHEET C2.19

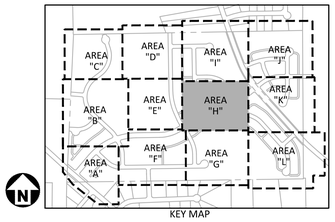



McADAMS
The John R. McAdams Company, Inc.
621 Hillsborough Street
Suite 500
Raleigh, NC 27603
phone 919. 361. 5000
fax 919. 361. 2269
license number: C-0293, C-187
www.mcadamsco.com


**CLIENT**

D.R. HORTON, INC.
7208 FALLS OF NEUSE ROAD, SUITE 201
RALEIGH, NC 27615
PHONE: 919. 809. 4207

D·R·HORTON
America's Builder

# CHAMBLEE LAKE
CONSTRUCTION DRAWINGS
1509 CHAMBLEE ROAD
ZEBULON, NORTH CAROLINA

NORTH CAROLINA PROFESSIONAL SEAL 049483 ENGINEER RYAN K. BARKER
NOT FOR CONSTRUCTION

**REVISIONS**

NO. DATE

**PLAN INFORMATION**

| | |
|---|---|
| PROJECT NO. | DRH22004 |
| FILENAME | DRH22004-S1 |
| CHECKED BY | RKB |
| DRAWN BY | |
| SCALE | 1"=40' |
| DATE | 02. 27. 2024 |

**SHEET**

**LOT DIMENSION PLAN**
**AREA "H"**

# C2.20

GRAPHIC SCALE
0 20 40 80
1 inch = 40 ft.

Town Certification. This design has been reviewed by the Engineer for the Town of Zebulon, and to the best of my knowledge and belief, it conforms to the requirements established in the Standard Specifications of the Town of Zebulon.
By: _____ Date: _____
Town Engineer
These plans are approved by the Town of Zebulon and serve as construction plans for this project.
By: _____ Date: _____
Administrator

FINAL DRAWING - NOT RELEASED FOR CONSTRUCTION

M:\Projects\DRH\DRH22004\04-Production\Engineering\Construction Drawings\Current Drawings\DRH22004-S2.dwg, 2/27/2024 4:20:59 PM, Zach Lee

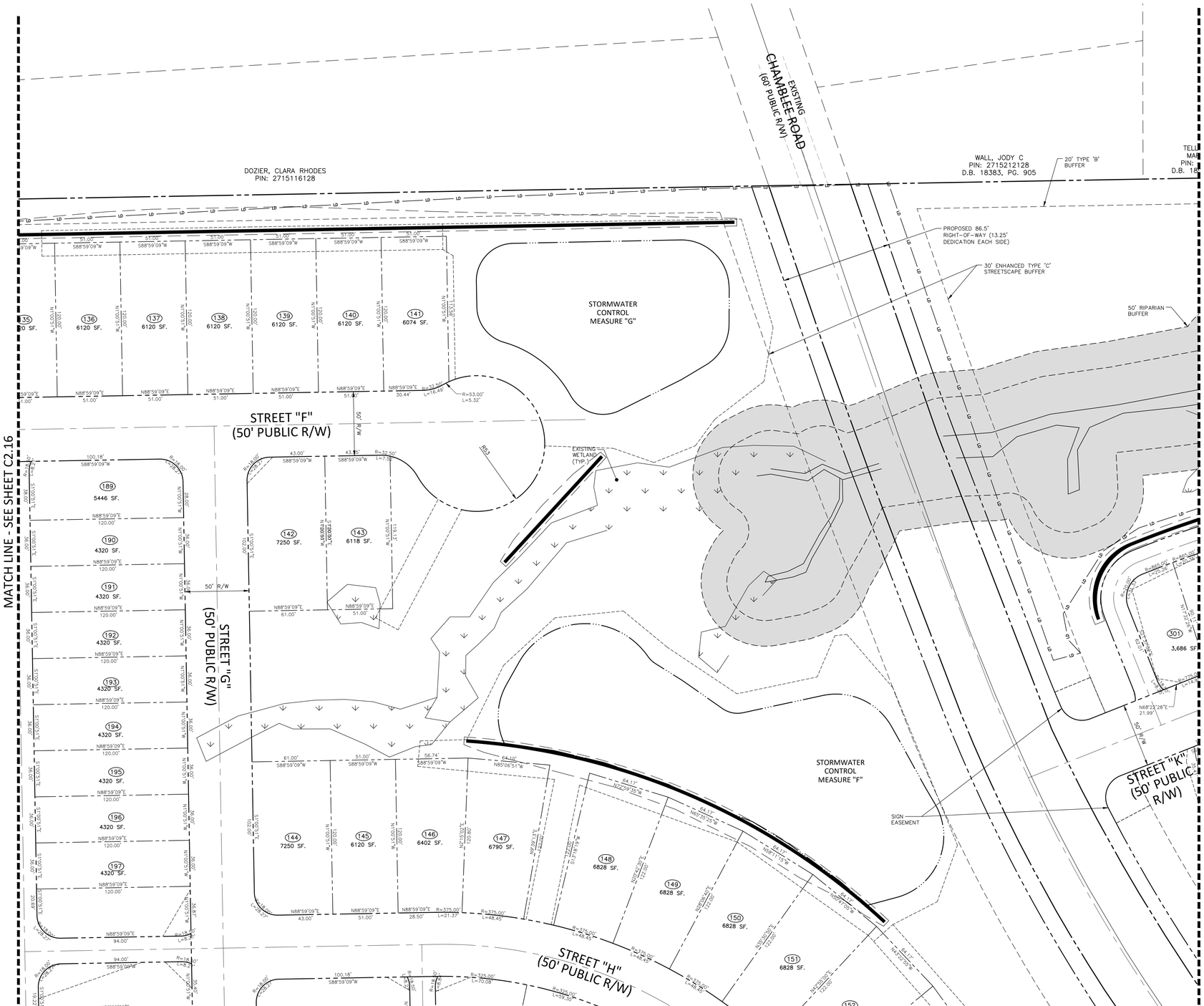


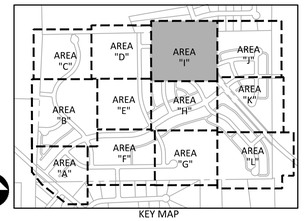

KEY MAP

McADAMS
The John R. McAdams Company, Inc.
621 Hillsborough Street
Suite 500
Raleigh, NC 27603
phone 919. 361. 5000
fax 919. 361. 2269
license number: C-0293, C-187
www.mcadamsco.com

**CLIENT**

D.R. HORTON, INC.
7208 FALLS OF NEUSE ROAD, SUITE 201
RALEIGH, NC 27615
PHONE: 919. 809. 4207

D·R·HORTON America's Builder

# CHAMBLEE LAKE
CONSTRUCTION DRAWINGS
1509 CHAMBLEE ROAD
ZEBULON, NORTH CAROLINA

NORTH CAROLINA PROFESSIONAL SEAL 049483 ENGINEER RYAN K. BARKER
NOT FOR CONSTRUCTION

**REVISIONS**

NO. DATE

**PLAN INFORMATION**

| | |
|---|---|
| PROJECT NO. | DRH22004 |
| FILENAME | DRH22004-S1 |
| CHECKED BY | RKB |
| DRAWN BY | |
| SCALE | 1"=40' |
| DATE | 02. 27. 2024 |

**SHEET**

**LOT DIMENSION PLAN AREA "I"**

**C2.21**

GRAPHIC SCALE
0 20 40 80
1 inch = 40 ft.

Town Certification. This design has been reviewed by the Engineer for the Town of Zebulon, and to the best of my knowledge and belief, it conforms to the requirements established in the Standard Specifications of the Town of Zebulon.
By: _____ Date: _____
Town Engineer
These plans are approved by the Town of Zebulon and serve as construction plans for this project.
By: _____ Date: _____
Administrator

FINAL DRAWING - NOT RELEASED FOR CONSTRUCTION

M:\Projects\DRH\DRH22004\04-Production\Engineering\Construction Drawings\Current Drawings\DRH22004-S2.dwg, 2/27/2024 4:21:00 PM, Zach Lee

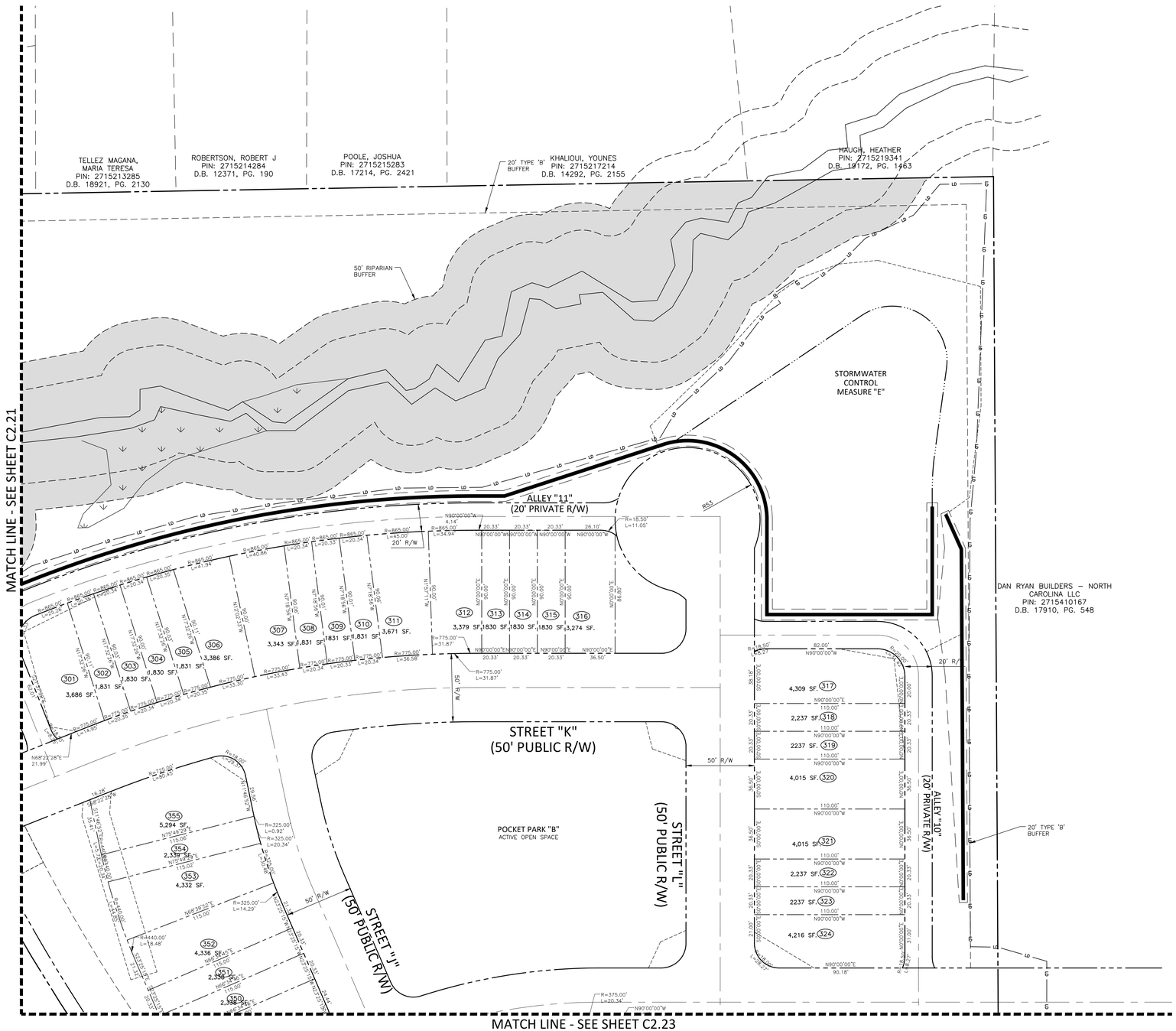


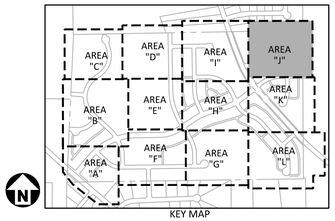

KEY MAP


McADAMS
The John R. McAdams Company, Inc.
621 Hillsborough Street
Suite 500
Raleigh, NC 27603
phone 919. 361. 5000
fax 919. 361. 2269
license number: C-0293, C-187
www.mcadamsco.com


**CLIENT**

D.R. HORTON, INC.
7208 FALLS OF NEUSE ROAD, SUITE 201
RALEIGH, NC 27615
PHONE: 919. 809. 4207

D·R·HORTON America's Builder

# CHAMBLEE LAKE
CONSTRUCTION DRAWINGS
1509 CHAMBLEE ROAD
ZEBULON, NORTH CAROLINA

NORTH CAROLINA PROFESSIONAL SEAL 049483 ENGINEER RYAN K. BARKER
NOT FOR CONSTRUCTION

**REVISIONS**

NO. DATE

**PLAN INFORMATION**

| | |
|---|---|
| PROJECT NO. | DRH22004 |
| FILENAME | DRH22004-S1 |
| CHECKED BY | RKB |
| DRAWN BY | |
| SCALE | 1"=40' |
| DATE | 02. 27. 2024 |

GRAPHIC SCALE
0 20 40 80
1 inch = 40 ft.

**SHEET**

**LOT DIMENSION PLAN**
**AREA "J"**
# C2.22

Town Certification. This design has been reviewed by the Engineer for the Town of Zebulon, and to the best of my knowledge and belief, it conforms to the requirements established in the Standard Specifications of the Town of Zebulon.
By: _____ Date: _____
Town Engineer
These plans are approved by the Town of Zebulon and serve as construction plans for this project.
By: _____ Date: _____
Administrator

FINAL DRAWING - NOT RELEASED FOR CONSTRUCTION

M:\Projects\DRH\DRH22004\04-Production\Engineering\Construction Drawings\Current Drawings\DRH22004-S2.dwg, 2/27/2024 4:21:02 PM, Zach Lee

MATCH LINE - SEE SHEET C2.22

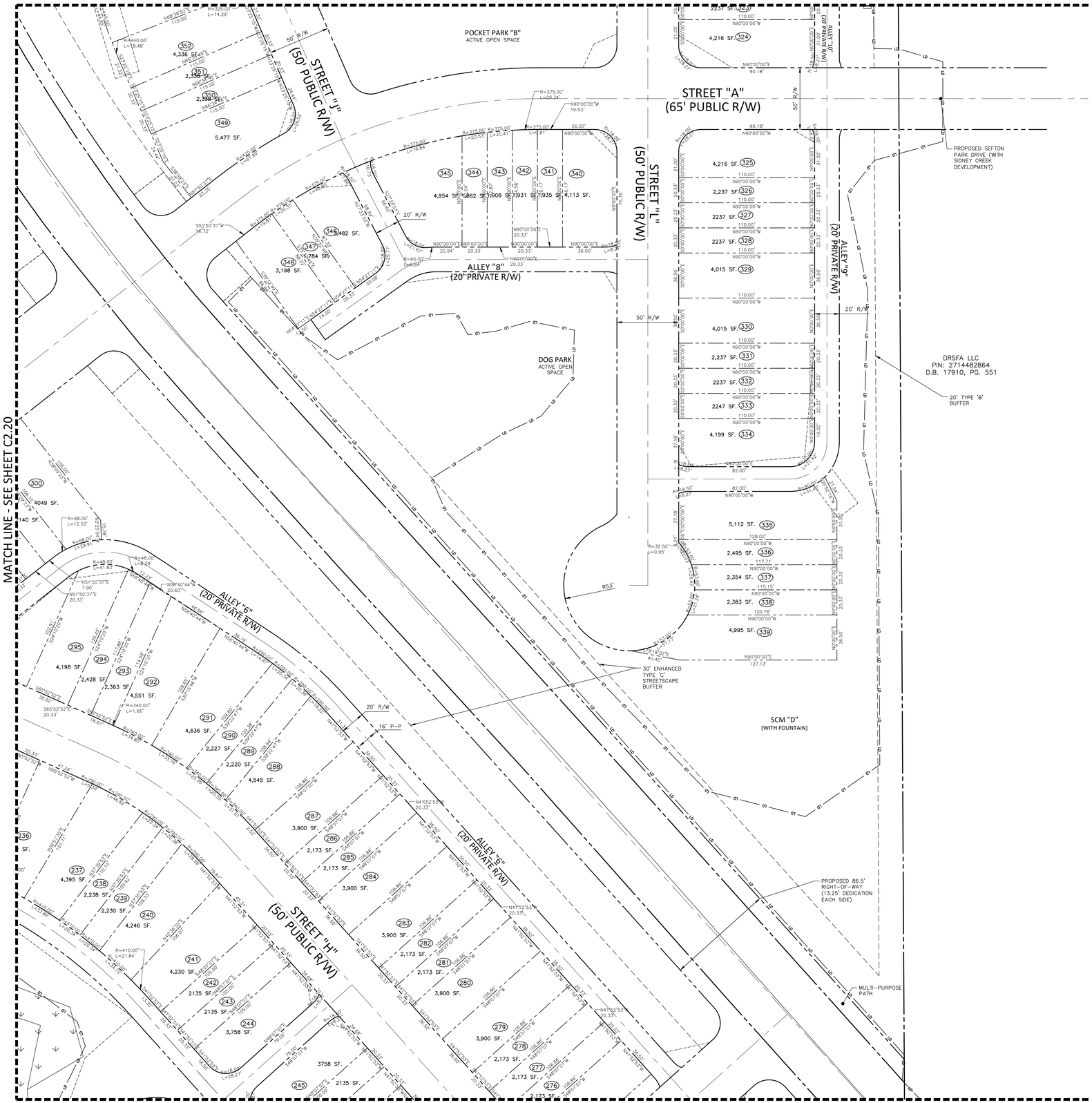


MATCH LINE - SEE SHEET C2.24

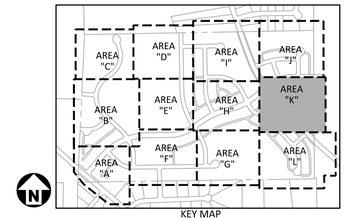


KEY MAP


McADAMS
The John R. McAdams Company, Inc.
621 Hillsborough Street
Suite 500
Raleigh, NC 27603
phone 919. 361. 5000
fax 919. 361. 2269
license number: C-0293, C-187
www.mcadamsco.com


**CLIENT**

D.R. HORTON, INC.
7208 FALLS OF NEUSE ROAD, SUITE 201
RALEIGH, NC 27615
PHONE: 919. 809. 4207

D·R·HORTON America's Builder

# CHAMBLEE LAKE
## CONSTRUCTION DRAWINGS
## 1509 CHAMBLEE ROAD
ZEBULON, NORTH CAROLINA

NORTH CAROLINA PROFESSIONAL SEAL 049483 ENGINEER RYAN K. BARKER
NOT FOR CONSTRUCTION

**REVISIONS**

NO. DATE

**PLAN INFORMATION**

| | |
|---|---|
| PROJECT NO. | DRH22004 |
| FILENAME | DRH22004-S1 |
| CHECKED BY | RKB |
| DRAWN BY | |
| SCALE | 1"=40' |
| DATE | 02. 27. 2024 |

GRAPHIC SCALE
0 20 40 80
1 inch = 40 ft.

**SHEET**

**LOT DIMENSION PLAN AREA "K"**

# C2.23

Town Certification. This design has been reviewed by the Engineer for the Town of Zebulon, and to the best of my knowledge and belief, it conforms to the requirements established in the Standard Specifications of the Town of Zebulon.
By: _____ Date: _____
Town Engineer
These plans are approved by the Town of Zebulon and serve as construction plans for this project.
By: _____ Date: _____
Administrator

FINAL DRAWING - NOT RELEASED FOR CONSTRUCTION

M:\Projects\DRH\DRH22004\04-Production\Engineering\Construction Drawings\Current Drawings\DRH22004-S2.dwg, 2/27/2024 4:21:04 PM, Zach Lee

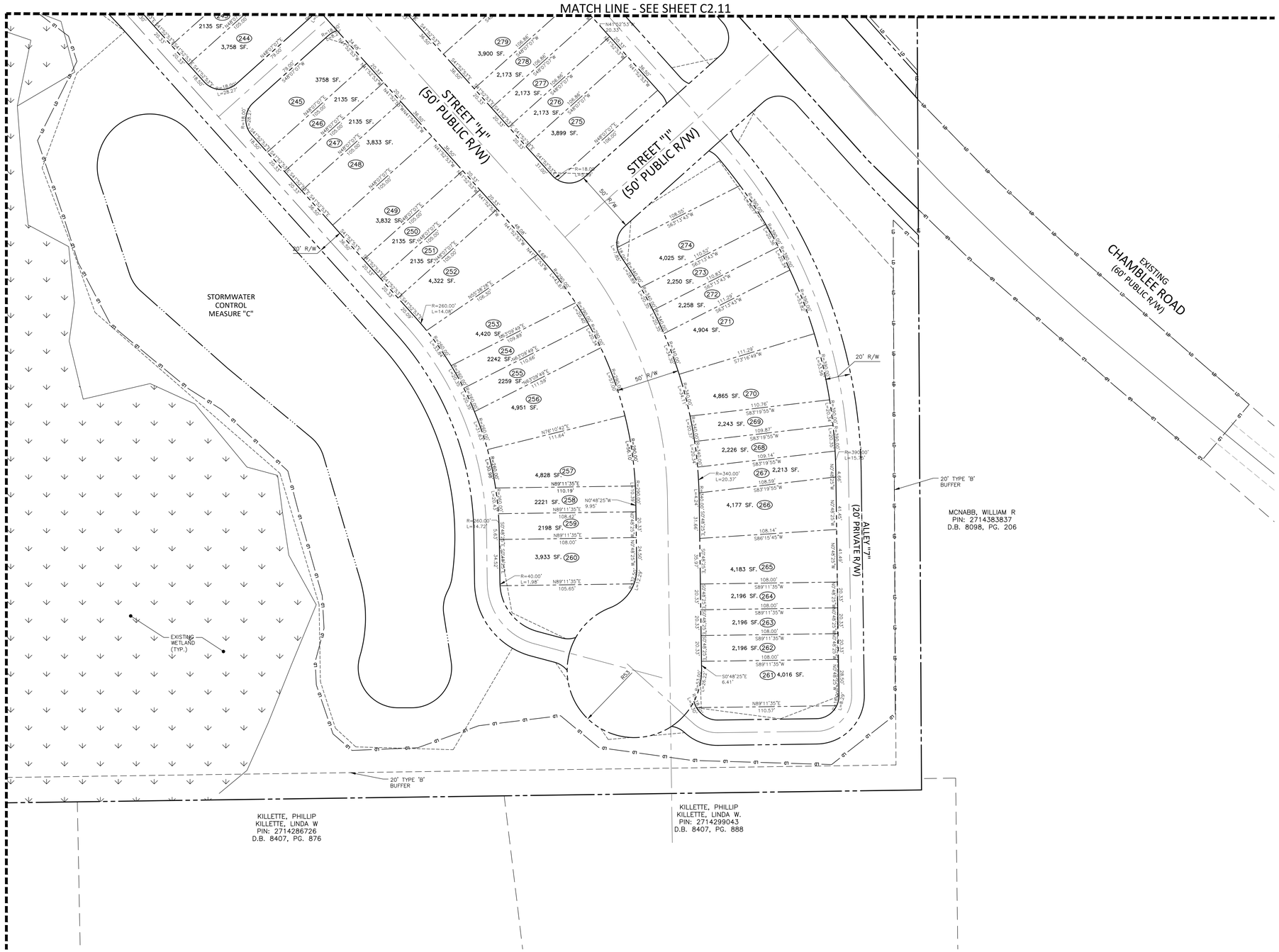


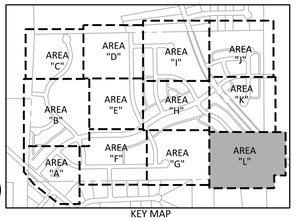

KEY MAP


McADAMS
The John R. McAdams Company, Inc.
621 Hillsborough Street
Suite 500
Raleigh, NC 27603
phone 919. 361. 5000
fax 919. 361. 2269
license number: C-0293, C-187
www.mcadamsco.com


**CLIENT**

D.R. HORTON, INC.
7208 FALLS OF NEUSE ROAD, SUITE 201
RALEIGH, NC 27615
PHONE: 919. 809. 4207

D·R·HORTON America's Builder

# CHAMBLEE LAKE
CONSTRUCTION DRAWINGS
1509 CHAMBLEE ROAD
ZEBULON, NORTH CAROLINA

NORTH CAROLINA PROFESSIONAL SEAL 049483 ENGINEER RYAN K. BARKER
PRELIMINARY NOT FOR CONSTRUCTION

**REVISIONS**

NO. DATE

**PLAN INFORMATION**

| | |
|---|---|
| PROJECT NO. | DRH22004 |
| FILENAME | DRH22004-S1 |
| CHECKED BY | RKB |
| DRAWN BY | |
| SCALE | 1"=40' |
| DATE | 02. 27. 2024 |

GRAPHIC SCALE
0 20 40 80
1 inch = 40 ft.

Town Certification. This design has been reviewed by the Engineer for the Town of Zebulon, and to the best of my knowledge and belief, it conforms to the requirements established in the Standard Specifications of the Town of Zebulon.
By: _____ Date: _____
Town Engineer
These plans are approved by the Town of Zebulon and serve as construction plans for this project.
By: _____ Date: _____
Administrator

FINAL DRAWING - NOT RELEASED FOR CONSTRUCTION

**SHEET**

**LOT DIMENSION PLAN AREA "L"**

# C2.24

M:\Projects\DRH\DRH22004\04-Production\Engineering\Construction Drawings\Current Drawings\DRH22004-S2.dwg, 2/27/2024 4:21:06 PM, Zach Lee

## GRADING LEGEND

- FLARED END SECTION
- ENDWALL SECTION
- CATCH BASIN
- DROP INLET
- STORM SERVICE INLET
- STORM SERVICE ROOF-DRAIN
- JUNCTION BOX
- DRAINAGE FLOW ARROW
- LINE BREAK SYMBOL
- 250.50 / 250.00 — TOP & BOTTOM CURB ELEVATIONS
- TW=223.00 / BW=213.00 — TOP OF WALL ELEVATION / BOTTOM OF WALL ELEVATION (NOTE: BOTTOM OF WALL IS GROUND ELEVATION NOT WALL FOUNDATION)
- + 250.60 — SPOT ELEVATION
- STORM DRAINAGE
- STORM SERVICE LINE
- RD — RD — RD — ROOF DRAIN, 8" ADS NON-PERFORATED TUBING OR EQUAL 1.0% MIN. SLOPE 3' MIN. COVER PVC SCHEDULE 40 IN TRAFFIC AREAS
- TP — TP — TP — TREE PROTECTION FENCE
- LD — LD — LIMITS OF DISTURBANCE
- WOODED AREA
- 250 — MAJOR CONTOUR
- 252 — MINOR CONTOUR
- 250 — EXISTING MAJOR CONTOUR
- 252 — EXISTING MINOR CONTOUR
- EASEMENT LINE
- ACCESSIBLE PARKING AREA (2% MAX. SLOPE IN ALL DIRECTIONS)

GRAPHIC SCALE
0 75 150 300
1 INCH = 150 FT.

Town Certification. This design has been reviewed by the Engineer for the Town of Zebulon, and to the best of my knowledge and belief, it conforms to the requirements established in the Standard Specifications of the Town of Zebulon.
By: _____ Date: _____
Town Engineer
These plans are approved by the Town of Zebulon and serve as construction plans for this project.
By: _____ Date: _____
Administrator

FINAL DRAWING - NOT RELEASED FOR CONSTRUCTION


McADAMS
The John R. McAdams Company, Inc.
621 Hillsborough Street
Suite 500
Raleigh, NC 27603
phone 919. 361. 5000
fax 919. 361. 2269
license number: C-0293, C-187
www.mcadamsco.com


**CLIENT**

D.R. HORTON, INC.
7208 FALLS OF NEUSE ROAD, SUITE 201
RALEIGH, NC 27615
PHONE: 919. 809. 4207

D·R·HORTON America's Builder

# CHAMBLEE LAKE
## CONSTRUCTION DRAWINGS
## 1509 CHAMBLEE ROAD
ZEBULON, NORTH CAROLINA

NORTH CAROLINA PROFESSIONAL SEAL 049483 ENGINEER RYAN K. BARKER
NOT FOR CONSTRUCTION

**REVISIONS**

NO. DATE

**PLAN INFORMATION**

| | |
|---|---|
| PROJECT NO. | DRH22004 |
| FILENAME | DRH22004-OAG1 |
| CHECKED BY | RKB |
| DRAWN BY | |
| SCALE | 1"=150' |
| DATE | 02. 27. 2024 |

**SHEET**

**OVERALL GRADING & STORM DRAINAGE PLAN**

**C3.00**

M:\Projects\DRH\DRH22004\04-Production\Engineering\Construction Drawings\Current Drawing\DRH22004-OAG1.dwg, 2/27/2024 4:21:14 PM, Zach Lee

| | |
|---|---|
| CB-331<br>T/C=329.50<br>INV IN=315.80 (CB-342)<br>INV IN=324.50 (CB-332)<br>INV OUT=315.70 | CB-354<br>T/C=331.86<br>INV IN=327.50 (CB-355)<br>INV IN=327.30 (CB-356)<br>INV OUT=327.20 |
| CB-332<br>T/C=331.58<br>INV IN=327.10 (CB-333)<br>INV IN=326.50 (CB-334)<br>INV OUT=326.40 | CB-355<br>T/C=331.98<br>INV OUT=327.70 |
| CB-333<br>T/C=331.58<br>INV OUT=327.30 | CB-356<br>T/C=333.00<br>INV IN=328.00 (CB-357)<br>INV OUT=327.90 |
| CB-334<br>T/C=334.29<br>INV IN=329.80 (CB-335)<br>INV IN=329.70 (CB-336)<br>INV OUT=329.20 | CB-357<br>T/C=333.12<br>INV IN=328.30 (DI-358)<br>INV OUT=328.20 |
| CB-335<br>T/C=334.28<br>INV OUT=330.00 | DI-317<br>T/G=339.15<br>INV IN=334.80 (DI-318)<br>INV OUT=334.70 |
| CB-336<br>T/C=335.36<br>INV IN=330.90 (CB-337)<br>INV IN=331.10 (CB-338)<br>INV OUT=330.60 | DI-318<br>T/G=341.58<br>INV OUT=335.40 |
| CB-337<br>T/C=335.39<br>INV OUT=331.10 | DI-324<br>T/G=337.11<br>INV IN=332.80 (DI-325)<br>INV OUT=332.50 |
| CB-339<br>T/C=337.52<br>INV OUT=333.20 | DI-325<br>T/G=341.00<br>INV IN=336.70 (DI-327)<br>INV IN=336.10 (DI-326)<br>INV OUT=336.00 |
| CB-340<br>T/C=341.72<br>INV IN=337.20 (CB-341)<br>INV OUT=337.10 | DI-326<br>T/G=340.75<br>INV OUT=336.50 |
| CB-341<br>T/C=341.72<br>INV OUT=337.40 | DI-327<br>T/G=343.63<br>INV OUT=337.40 |
| CB-342<br>T/C=329.37<br>INV IN=316.10 (DI-343)<br>INV OUT=316.00 | DI-343<br>T/G=327.13<br>INV IN=316.40 (CB-344)<br>INV OUT=316.30 |
| CB-344<br>T/C=327.13<br>INV IN=316.70 (CB-346)<br>INV IN=322.60 (CB-345)<br>INV OUT=316.60 | DI-347<br>T/G=327.16<br>INV OUT=323.40 |
| CB-352<br>T/C=330.07<br>INV IN=325.50 (CB-354)<br>INV IN=325.50 (CB-353)<br>INV OUT=325.00 | DI-358<br>T/G=333.16<br>INV IN=328.90 (DI-359)<br>INV OUT=328.60 |
| CB-353<br>T/C=329.99<br>INV OUT=325.70 | DI-359<br>T/G=338.51<br>INV OUT=334.20 |

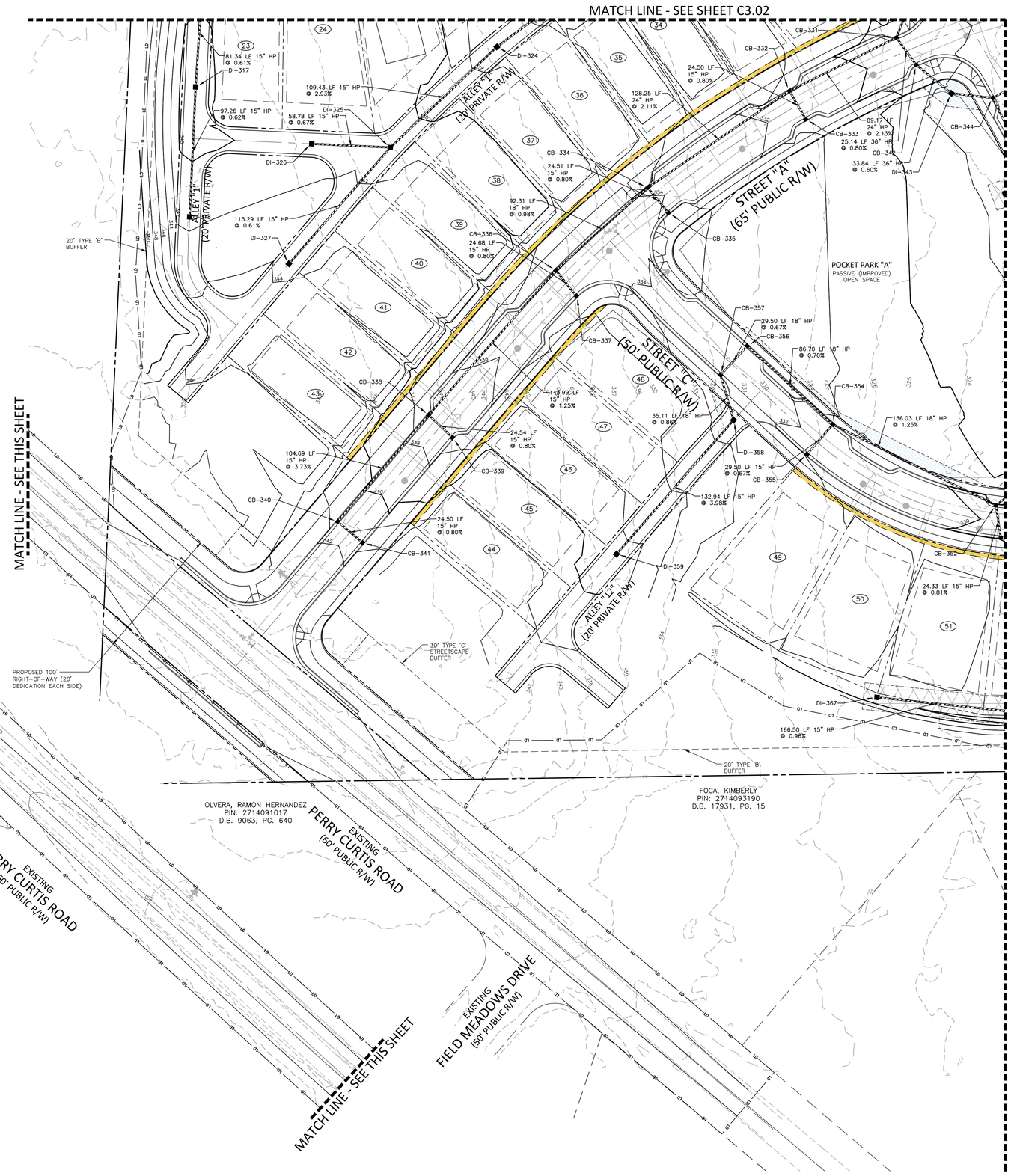


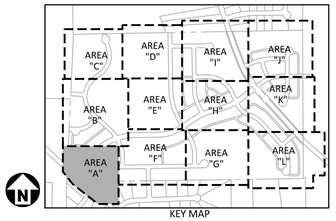


## GRADING LEGEND

- FLARED END SECTION
- ENDWALL SECTION
- CATCH BASIN
- DROP INLET
- STORM SERVICE INLET
- STORM SERVICE ROOF-DRAIN
- JUNCTION BOX
- DRAINAGE FLOW ARROW
- LINE BREAK SYMBOL
- 250.50 / 250.00 — TOP & BOTTOM CURB ELEVATIONS
- TW=223.00 / BW=213.00 — TOP OF WALL ELEVATION / BOTTOM OF WALL ELEVATION (NOTE: BOTTOM OF WALL IS GROUND ELEVATION NOT WALL FOUNDATION)
- + 250.60 — SPOT ELEVATION
- STORM DRAINAGE
- STORM SERVICE LINE
- RD — RD — RD — ROOF DRAIN, 8" ADS NON-PERFORATED TUBING OR EQUAL 1.0% MIN. SLOPE 3' MIN. COVER PVC SCHEDULE 40 IN TRAFFIC AREAS
- TP — TP — TP — TREE PROTECTION FENCE
- LD — LD — LIMITS OF DISTURBANCE
- WOODED AREA
- 250 — MAJOR CONTOUR
- 252 — MINOR CONTOUR
- 250 — EXISTING MAJOR CONTOUR
- 252 — EXISTING MINOR CONTOUR
- EASEMENT LINE
- ACCESSIBLE PARKING AREA (2% MAX. SLOPE IN ALL DIRECTIONS)

## EASEMENT LEGEND

- 20' STORM DRAINAGE EASEMENT
- VARIABLE WIDTH STORM DRAINAGE EASEMENT
- VARIABLE WIDTH SCM ACCESS EASEMENT
- VARIABLE WIDTH RETAINING WALL EASEMENT
- 3 FOOT CITY OF RALEIGH UTILITY EASEMENT

GRAPHIC SCALE
0 20 40 80
1 inch = 40 ft.

Town Certification. This design has been reviewed by the Engineer for the Town of Zebulon, and to the best of my knowledge and belief, it conforms to the requirements established in the Standard Specifications of the Town of Zebulon.
By: _____ Date: _____
Town Engineer
These plans are approved by the Town of Zebulon and serve as construction plans for this project.
By: _____ Date: _____
Administrator

FINAL DRAWING - NOT RELEASED FOR CONSTRUCTION


McADAMS
The John R. McAdams Company, Inc.
621 Hillsborough Street
Suite 500
Raleigh, NC 27603
phone 919. 361. 5000
fax 919. 361. 2269
license number: C-0293, C-187
www.mcadamsco.com


**CLIENT**

D.R. HORTON, INC.
7208 FALLS OF NEUSE ROAD, SUITE 201
RALEIGH, NC 27615
PHONE: 919. 809. 4207

D·R·HORTON America's Builder

# CHAMBLEE LAKE
## CONSTRUCTION DRAWINGS
## 1509 CHAMBLEE ROAD
ZEBULON, NORTH CAROLINA

NORTH CAROLINA PROFESSIONAL SEAL 049483 ENGINEER RYAN K. BARKER
NOT FOR CONSTRUCTION

**REVISIONS**

NO. DATE

**PLAN INFORMATION**

| | |
|---|---|
| PROJECT NO. | DRH22004 |
| FILENAME | DRH22004-G1 |
| CHECKED BY | RKB |
| DRAWN BY | |
| SCALE | 1"=40' |
| DATE | 02. 27. 2024 |

**SHEET**

**GRADING PLAN AREA "A"**

**C3.01**

M:\Projects\DRH\DRH22004\04-Production\Engineering\Construction Drawings\Current Drawings\DRH22004-G1.dwg, 2/27/2024 4:21:32 PM, Zach Lee

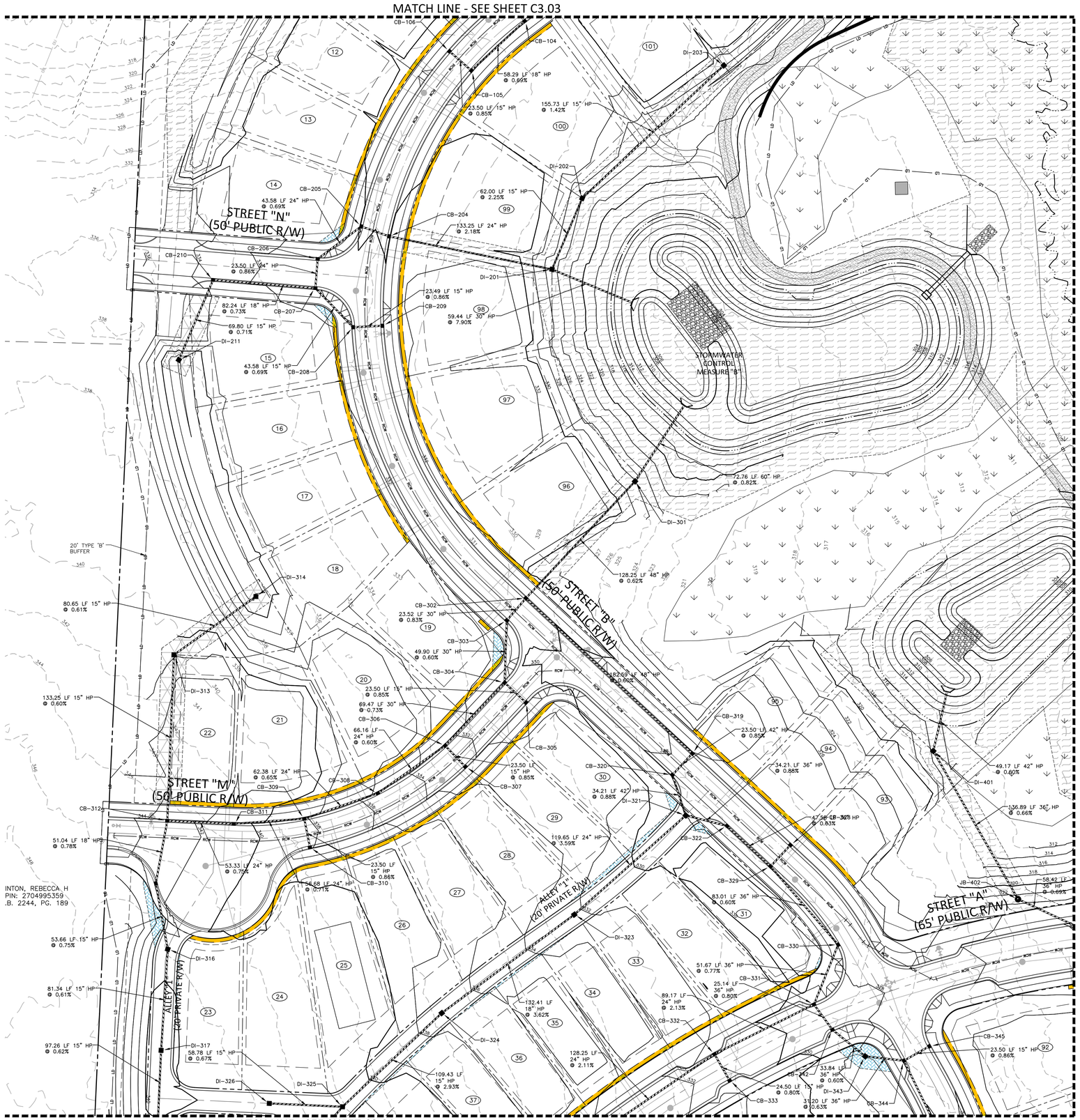


## EASEMENT LEGEND

- 20' STORM DRAINAGE EASEMENT
- VARIABLE WIDTH STORM DRAINAGE EASEMENT
- VARIABLE WIDTH SCM ACCESS EASEMENT
- VARIABLE WIDTH RETAINING WALL EASEMENT
- 3 FOOT CITY OF RALEIGH UTILITY EASEMENT

N

GRAPHIC SCALE

0 20 40 80

1 inch = 40 ft.

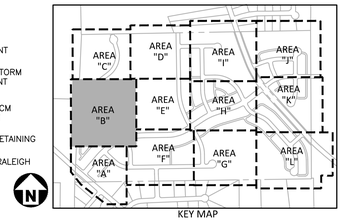


KEY MAP

## GRADING LEGEND

- FLARED END SECTION
- ENDWALL SECTION
- CATCH BASIN
- DROP INLET
- STORM SERVICE INLET
- STORM SERVICE ROOF-DRAIN
- JUNCTION BOX
- DRAINAGE FLOW ARROW
- LINE BREAK SYMBOL
- 250.50 / 250.00 — TOP & BOTTOM CURB ELEVATIONS
- TW=223.00 / BW=213.00 — TOP OF WALL ELEVATION / BOTTOM OF WALL ELEVATION (NOTE: BOTTOM OF WALL IS GROUND ELEVATION NOT WALL FOUNDATION)
- + 250.60 — SPOT ELEVATION
- STORM DRAINAGE
- STORM SERVICE LINE
- RD — RD — RD — ROOF DRAIN, 8" ADS NON-PERFORATED TUBING OR EQUAL 1.0% MIN. SLOPE 3' MIN. COVER PVC SCHEDULE 40 IN TRAFFIC AREAS
- TP — TP — TP — TREE PROTECTION FENCE
- LD — LD — LIMITS OF DISTURBANCE
- WOODED AREA
- 250 — MAJOR CONTOUR
- 252 — MINOR CONTOUR
- 250 — EXISTING MAJOR CONTOUR
- 252 — EXISTING MINOR CONTOUR
- EASEMENT LINE
- ACCESSIBLE PARKING AREA (2% MAX. SLOPE IN ALL DIRECTIONS)

CB-104
T/C=328.66
INV IN=319.80 (CB-105)
INV OUT=319.70

CB-105
T/C=328.73
INV IN=320.30 (CB-106)
INV OUT=320.20

CB-106
T/C=328.73
INV OUT=320.50

CB-204
T/C=330.24
INV IN=318.20 (CB-205)
INV OUT=318.10

CB-205
T/C=330.20
INV IN=319.80 (CB-206)
INV OUT=318.40

CB-206
T/C=331.01
INV IN=320.20 (CB-207)
INV OUT=320.10

CB-207
T/C=331.01
INV IN=326.20 (CB-208)
INV IN=320.90 (CB-210)
INV OUT=320.40

CB-208
T/C=331.11
INV IN=326.60 (CB-209)
INV OUT=326.50

CB-209
T/C=331.11
INV OUT=326.80

CB-210
T/C=333.62
INV IN=321.80 (DI-211)
INV OUT=321.50

CB-302
T/C=330.95
INV IN=313.00 (CB-303)
INV IN=311.60 (CB-319)
INV OUT=311.50

CB-303
T/C=330.94
INV IN=321.10 (CB-304)
INV OUT=313.20

CB-304
T/C=330.81
INV IN=321.50 (CB-306)
INV IN=326.30 (CB-305)
INV OUT=321.40

CB-305
T/C=330.81
INV OUT=326.50

CB-306
T/C=332.90
INV IN=322.00 (CB-308)
INV IN=328.40 (CB-307)
INV OUT=322.00

CB-307
T/C=332.90
INV OUT=328.60

CB-308
T/C=335.81
INV IN=322.50 (CB-309)
INV OUT=322.40

CB-309
T/C=338.59
INV IN=334.10 (CB-310)
INV IN=323.00 (CB-311)
INV OUT=322.90

CB-310
T/C=338.59
INV OUT=334.30

CB-311
T/C=341.11
INV IN=323.50 (CB-312)
INV OUT=323.40

CB-312
T/C=343.37
INV IN=323.90 (DI-313)
INV IN=333.10 (CB-315)
INV OUT=323.90

CB-319
T/C=328.00
INV IN=313.20 (CB-320)
INV OUT=312.70

CB-320
T/C=328.00
INV IN=313.50 (DI-321)
INV OUT=313.40

CB-322
T/C=327.02
INV IN=314.30 (CB-329)
INV OUT=314.20

CB-328
T/C=326.22
INV OUT=321.40

CB-329
T/C=326.69
INV IN=314.70 (CB-330)
INV IN=321.20 (CB-328)
INV OUT=314.60

CB-330
T/C=327.53
INV IN=315.30 (CB-331)
INV OUT=315.20

CB-331
T/C=329.50
INV IN=315.80 (CB-342)
INV IN=324.50 (CB-332)
INV OUT=315.70

CB-332
T/C=331.58
INV IN=327.10 (CB-333)
INV IN=326.50 (CB-334)
INV OUT=326.40

CB-333
T/C=331.58
INV OUT=327.30

CB-342
T/C=329.37
INV IN=316.10 (DI-343)
INV OUT=316.00

CB-344
T/C=327.13
INV IN=316.70 (CB-346)
INV IN=322.60 (CB-345)
INV OUT=316.60

CB-345
T/C=327.13
INV OUT=322.80

DI-201
T/C=324.86
INV IN=319.70 (DI-202)
INV IN=315.20 (CB-204)
INV OUT=314.70

DI-202
T/C=323.96
INV IN=321.20 (DI-203)
INV OUT=321.10

DI-203
T/C=326.21
INV OUT=323.40

DI-211
T/C=325.64
INV OUT=322.30

DI-301
T/C=326.12
INV IN=310.70 (CB-302)
INV OUT=310.60

DI-313
T/C=341.73
INV IN=324.80 (DI-314)
INV OUT=324.70

DI-314
T/C=328.14
INV OUT=325.30

DI-316
T/C=340.53
INV IN=334.20 (DI-317)
INV OUT=334.10

DI-317
T/C=339.15
INV IN=334.80 (DI-318)
INV OUT=334.70

DI-318
T/C=341.58
INV OUT=335.40

DI-321
T/C=327.98
INV IN=313.90 (CB-322)
INV IN=322.90 (DI-323)
INV OUT=313.80

DI-323
T/C=332.25
INV IN=327.70 (DI-324)
INV OUT=327.20

DI-324
T/C=337.11
INV IN=332.80 (DI-325)
INV OUT=332.50

DI-325
T/C=341.00
INV IN=336.70 (DI-327)
INV IN=336.10 (DI-326)
INV OUT=336.00

DI-326
T/C=340.75
INV OUT=336.50

DI-327
T/C=343.63
INV OUT=337.40

DI-343
T/C=327.13
INV IN=316.40 (CB-344)
INV OUT=316.30

DI-401
T/C=315.69
INV IN=309.20 (JB-402)
INV OUT=309.10

JB-402
RIM=322.97
INV IN=310.20 (CB-403)
INV OUT=310.10

Town Certification. This design has been reviewed by the Engineer for the Town of Zebulon, and to the best of my knowledge and belief, it conforms to the requirements established in the Standard Specifications of the Town of Zebulon.
By: _____ Date: _____
Town Engineer
These plans are approved by the Town of Zebulon and serve as construction plans for this project.
By: _____ Date: _____
Administrator

FINAL DRAWING - NOT RELEASED FOR CONSTRUCTION


McADAMS
The John R. McAdams Company, Inc.
621 Hillsborough Street
Suite 500
Raleigh, NC 27603
phone 919. 361. 5000
fax 919. 361. 2269
license number: C-0293, C-187
www.mcadamsco.com


**CLIENT**

D.R. HORTON, INC.
7208 FALLS OF NEUSE ROAD, SUITE 201
RALEIGH, NC 27615
PHONE: 919. 809. 4207

D·R·HORTON America's Builder

# CHAMBLEE LAKE
## CONSTRUCTION DRAWINGS
1509 CHAMBLEE ROAD
ZEBULON, NORTH CAROLINA

NORTH CAROLINA PROFESSIONAL SEAL 049483 ENGINEER RYAN K. BARKER
NOT FOR CONSTRUCTION

**REVISIONS**

NO. DATE

**PLAN INFORMATION**

| | |
|---|---|
| PROJECT NO. | DRH22004 |
| FILENAME | DRH22004-G1 |
| CHECKED BY | RKB |
| DRAWN BY | |
| SCALE | 1"=40' |
| DATE | 02. 27. 2024 |

**SHEET**

**GRADING PLAN AREA "B"**

# C3.02

M:\Projects\DRH\DRH22004\04-Production\Engineering\Construction Drawings\Current Drawings\DRH22004-G1.dwg, 2/27/2024 4:21:38 PM, Zach Lee

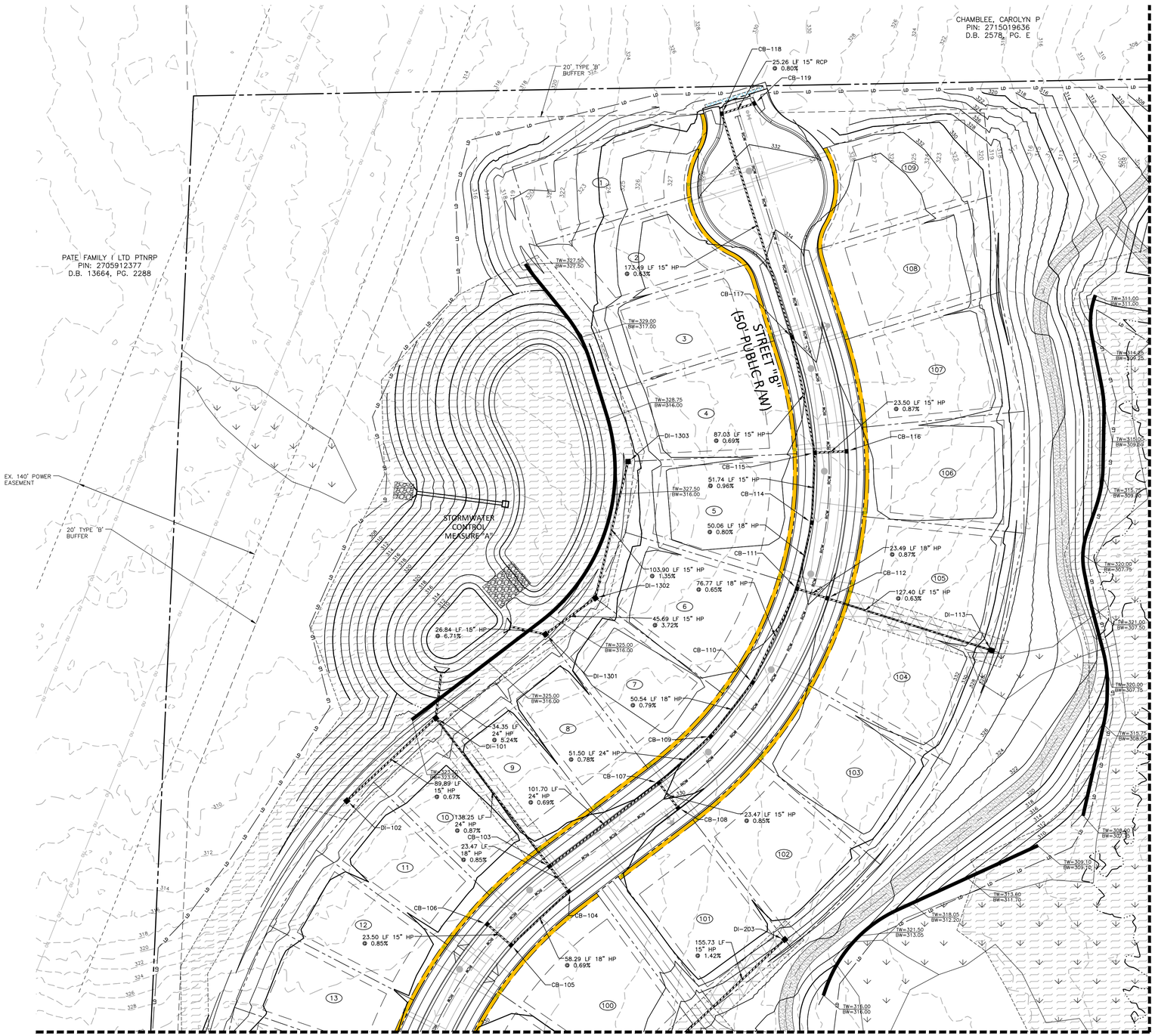


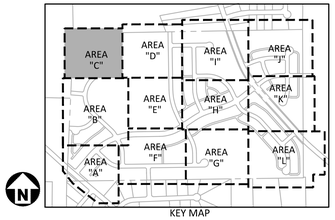


KEY MAP

## GRADING LEGEND

- FLARED END SECTION
- ENDWALL SECTION
- CATCH BASIN
- DROP INLET
- STORM SERVICE INLET
- STORM SERVICE ROOF-DRAIN
- JUNCTION BOX
- DRAINAGE FLOW ARROW
- LINE BREAK SYMBOL
- 250.50 / 250.00 — TOP & BOTTOM CURB ELEVATIONS
- TW=223.00 / BW=213.00 — TOP OF WALL ELEVATION / BOTTOM OF WALL ELEVATION (NOTE: BOTTOM OF WALL IS GROUND ELEVATION NOT WALL FOUNDATION)
- + 250.60 — SPOT ELEVATION
- STORM DRAINAGE
- STORM SERVICE LINE
- RD — RD — RD — ROOF DRAIN, 8" ADS NON-PERFORATED TUBING OR EQUAL 1.0% MIN. SLOPE 3' MIN. COVER PVC SCHEDULE 40 IN TRAFFIC AREAS
- TP — TP — TP — TREE PROTECTION FENCE
- LD — LD — LIMITS OF DISTURBANCE
- WOODED AREA
- 250 — MAJOR CONTOUR
- 252 — MINOR CONTOUR
- 250 — EXISTING MAJOR CONTOUR
- 252 — EXISTING MINOR CONTOUR
- EASEMENT LINE
- ACCESSIBLE PARKING AREA (2% MAX. SLOPE IN ALL DIRECTIONS)

## EASEMENT LEGEND

- 20' STORM DRAINAGE EASEMENT
- VARIABLE WIDTH STORM DRAINAGE EASEMENT
- VARIABLE WIDTH SCM ACCESS EASEMENT
- VARIABLE WIDTH RETAINING WALL EASEMENT
- 3 FOOT CITY OF RALEIGH UTILITY EASEMENT

CB-103
T/C=328.66
INV IN=319.50 (CB-107)
INV IN=319.50 (CB-104)
INV OUT=318.80

CB-104
T/C=328.66
INV IN=319.80 (CB-105)
INV OUT=319.70

CB-105
T/C=328.73
INV IN=320.30 (CB-106)
INV OUT=320.20

CB-106
T/C=328.73
INV OUT=320.50

CB-107
T/C=330.25
INV IN=320.30 (CB-109)
INV IN=321.00 (CB-108)
INV OUT=320.20

CB-108
T/C=329.78
INV OUT=321.20

CB-109
T/C=330.84
INV IN=321.20 (CB-110)
INV OUT=320.70

CB-110
T/C=331.42
INV IN=321.70 (CB-111)
INV OUT=321.60

CB-111
T/C=332.30
INV IN=322.40 (CB-114)
INV IN=322.30 (CB-112)
INV OUT=322.20

CB-112
T/C=332.30
INV IN=322.70 (DI-113)
INV OUT=322.50

CB-114
T/C=332.87
INV IN=323.00 (CB-115)
INV OUT=322.80

CB-115
T/C=333.46
INV IN=323.50 (CB-116)
INV IN=324.60 (CB-117)
INV OUT=323.50

CB-116
T/C=333.46
INV OUT=323.70

CB-117
T/C=334.46
INV IN=325.30 (CB-118)
INV OUT=325.20

CB-118
T/C=330.95
INV IN=326.50 (CB-119)
INV OUT=326.40

CB-119
T/C=330.95
INV OUT=326.70

DI-101
T/G=325.64
INV IN=317.60 (CB-103)
INV IN=320.70 (DI-102)
INV OUT=315.80

DI-102
T/G=324.13
INV OUT=321.30

DI-113
T/G=327.25
INV OUT=323.50

DI-203
T/G=326.21
INV OUT=323.40

DI-1301
T/G=325.64
INV IN=322.80 (DI-1302)
INV OUT=315.80

DI-1302
T/G=327.45
INV IN=324.60 (DI-1303)
INV OUT=324.50

DI-1303
T/G=328.86
INV OUT=326.00

GRAPHIC SCALE
0 20 40 80
1 inch = 40 ft.

Town Certification. This design has been reviewed by the Engineer for the Town of Zebulon, and to the best of my knowledge and belief, it conforms to the requirements established in the Standard Specifications of the Town of Zebulon.
By: _____ Date: _____
Town Engineer
These plans are approved by the Town of Zebulon and serve as construction plans for this project.
By: _____ Date: _____
Administrator

FINAL DRAWING - NOT RELEASED FOR CONSTRUCTION


McADAMS
The John R. McAdams Company, Inc.
621 Hillsborough Street
Suite 500
Raleigh, NC 27603
phone 919. 361. 5000
fax 919. 361. 2269
license number: C-0293, C-187
www.mcadamsco.com


**CLIENT**

D.R. HORTON, INC.
7208 FALLS OF NEUSE ROAD, SUITE 201
RALEIGH, NC 27615
PHONE: 919. 809. 4207

D·R·HORTON America's Builder

# CHAMBLEE LAKE
CONSTRUCTION DRAWINGS
1509 CHAMBLEE ROAD
ZEBULON, NORTH CAROLINA

NORTH CAROLINA PROFESSIONAL SEAL 049483 ENGINEER BRIAN K. BARKER
NOT FOR CONSTRUCTION

**REVISIONS**

NO. DATE

**PLAN INFORMATION**

| | |
|---|---|
| PROJECT NO. | DRH22004 |
| FILENAME | DRH22004-G1 |
| CHECKED BY | RKB |
| DRAWN BY | |
| SCALE | 1"=40' |
| DATE | 02. 27. 2024 |

**SHEET**

GRADING PLAN
AREA "C"

# C3.03

M:\Projects\DRH\DRH22004\04-Production\Engineering\Construction Drawings\Current Drawings\DRH22004-G1.dwg, 2/27/2024 2:31:43 PM, Zach Lee

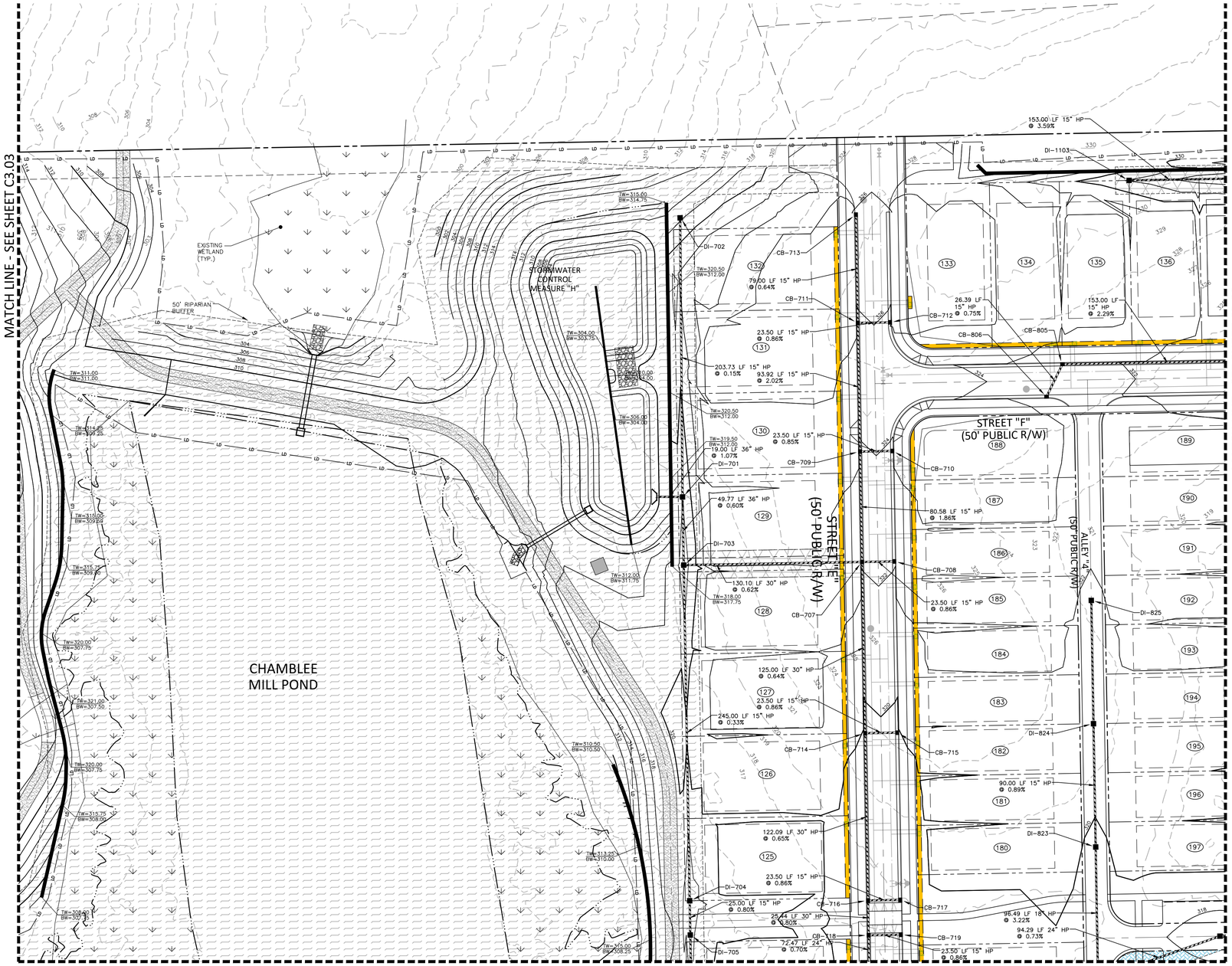


GRAPHIC SCALE

0 20 40 80

1 inch = 40 ft.

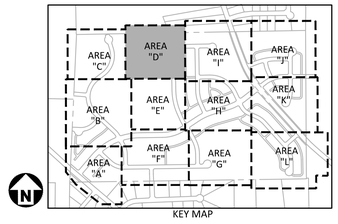


KEY MAP

## GRADING LEGEND

- FLARED END SECTION
- ENDWALL SECTION
- CATCH BASIN
- DROP INLET
- STORM SERVICE INLET
- STORM SERVICE ROOF-DRAIN
- JUNCTION BOX
- DRAINAGE FLOW ARROW
- LINE BREAK SYMBOL
- 250.50 / 250.00 — TOP & BOTTOM CURB ELEVATIONS
- TW=223.00 / BW=213.00 — TOP OF WALL ELEVATION / BOTTOM OF WALL ELEVATION (NOTE: BOTTOM OF WALL IS GROUND ELEVATION NOT WALL FOUNDATION)
- + 250.60 — SPOT ELEVATION
- STORM DRAINAGE
- STORM SERVICE LINE
- RD — RD — RD — ROOF DRAIN, 8" ADS NON-PERFORATED TUBING OR EQUAL 1.0% MIN. SLOPE 3' MIN. COVER PVC SCHEDULE 40 IN TRAFFIC AREAS
- TP — TP — TP — TREE PROTECTION FENCE
- LD — LD — LIMITS OF DISTURBANCE
- WOODED AREA
- 250 — MAJOR CONTOUR
- 252 — MINOR CONTOUR
- 250 — EXISTING MAJOR CONTOUR
- 252 — EXISTING MINOR CONTOUR
- EASEMENT LINE
- ACCESSIBLE PARKING AREA (2% MAX. SLOPE IN ALL DIRECTIONS)

CB-707
T/C=322.20
INV IN=317.90 (CB-709)
INV IN=311.40 (CB-714)
INV IN=317.80 (CB-708)
INV OUT=311.30

CB-708
T/C=322.58
INV OUT=318.00

CB-709
T/C=324.27
INV IN=319.70 (CB-711)
INV IN=319.50 (CB-710)
INV OUT=319.40

CB-710
T/C=324.27
INV OUT=319.70

CB-711
T/C=326.24
INV IN=321.70 (CB-713)
INV IN=321.70 (CB-712)
INV OUT=321.60

CB-712
T/C=326.24
INV OUT=321.90

CB-713
T/C=326.53
INV OUT=322.20

CB-714
T/C=319.96
INV IN=312.30 (CB-716)
INV IN=315.00 (CB-715)
INV OUT=312.20

CB-715
T/C=319.96
INV OUT=315.20

CB-716
T/C=318.77
INV IN=313.20 (CB-718)
INV IN=314.30 (CB-717)
INV OUT=313.10

CB-717
T/C=318.77
INV OUT=314.50

CB-718
T/C=318.82
INV IN=313.50 (CB-720)
INV IN=314.50 (CB-719)
INV OUT=313.40

CB-719
T/C=318.82
INV OUT=314.70

CB-805
T/C=323.36
INV IN=318.10 (CB-806)
INV OUT=318.00

CB-806
T/C=323.57
INV OUT=318.30

DI-701
T/G=318.85
INV IN=310.10 (DI-703)
INV IN=314.10 (DI-702)
INV OUT=310.00

DI-702
T/G=317.68
INV OUT=314.40

DI-703
T/G=318.07
INV IN=310.50 (CB-707)
INV IN=312.30 (DI-704)
INV OUT=310.40

DI-704
T/G=320.19
INV IN=313.20 (DI-705)
INV OUT=313.10

DI-705
T/G=316.50
INV IN=313.50 (DI-706)
INV OUT=313.40

DI-706
T/G=316.57
INV OUT=314.30

DI-821
T/G=317.62
INV IN=311.00 (DI-822)
INV OUT=310.90

DI-823
T/G=319.76
INV IN=315.50 (DI-824)
INV OUT=315.50

DI-824
T/G=320.75
INV IN=316.40 (DI-825)
INV OUT=316.30

DI-825
T/G=321.74
INV OUT=317.20

DI-1103
T/G=317.86
INV OUT=313.00

## EASEMENT LEGEND

- 20' STORM DRAINAGE EASEMENT
- VARIABLE WIDTH STORM DRAINAGE EASEMENT
- VARIABLE WIDTH SCM ACCESS EASEMENT
- VARIABLE WIDTH RETAINING WALL EASEMENT
- 3 FOOT CITY OF RALEIGH UTILITY EASEMENT

Town Certification. This design has been reviewed by the Engineer for the Town of Zebulon, and to the best of my knowledge and belief, it conforms to the requirements established in the Standard Specifications of the Town of Zebulon.
By: _____ Date: _____
Town Engineer
These plans are approved by the Town of Zebulon and serve as construction plans for this project.
By: _____ Date: _____
Administrator

FINAL DRAWING - NOT RELEASED FOR CONSTRUCTION


McADAMS
The John R. McAdams Company, Inc.
621 Hillsborough Street
Suite 500
Raleigh, NC 27603
phone 919. 361. 5000
fax 919. 361. 2269
license number: C-0293, C-187
www.mcadamsco.com


**CLIENT**

D.R. HORTON, INC.
7208 FALLS OF NEUSE ROAD, SUITE 201
RALEIGH, NC 27615
PHONE: 919. 809. 4207

D·R·HORTON America's Builder

# CHAMBLEE LAKE
CONSTRUCTION DRAWINGS
1509 CHAMBLEE ROAD
ZEBULON, NORTH CAROLINA

NORTH CAROLINA PROFESSIONAL SEAL 049483 ENGINEER RYAN K. BARKER
NOT FOR CONSTRUCTION

**REVISIONS**

NO. DATE

**PLAN INFORMATION**

| | |
|---|---|
| PROJECT NO. | DRH22004 |
| FILENAME | DRH22004-G1 |
| CHECKED BY | RKB |
| DRAWN BY | |
| SCALE | 1"=40' |
| DATE | 02. 27. 2024 |

**SHEET**

GRADING PLAN
AREA "D"

# C3.04

M:\Projects\DRH\DRH22004\04-Production\Engineering\Construction Drawings\Current Drawings\DRH22004-G1.dwg, 2/27/2024 4:21:46 PM, Zach Lee

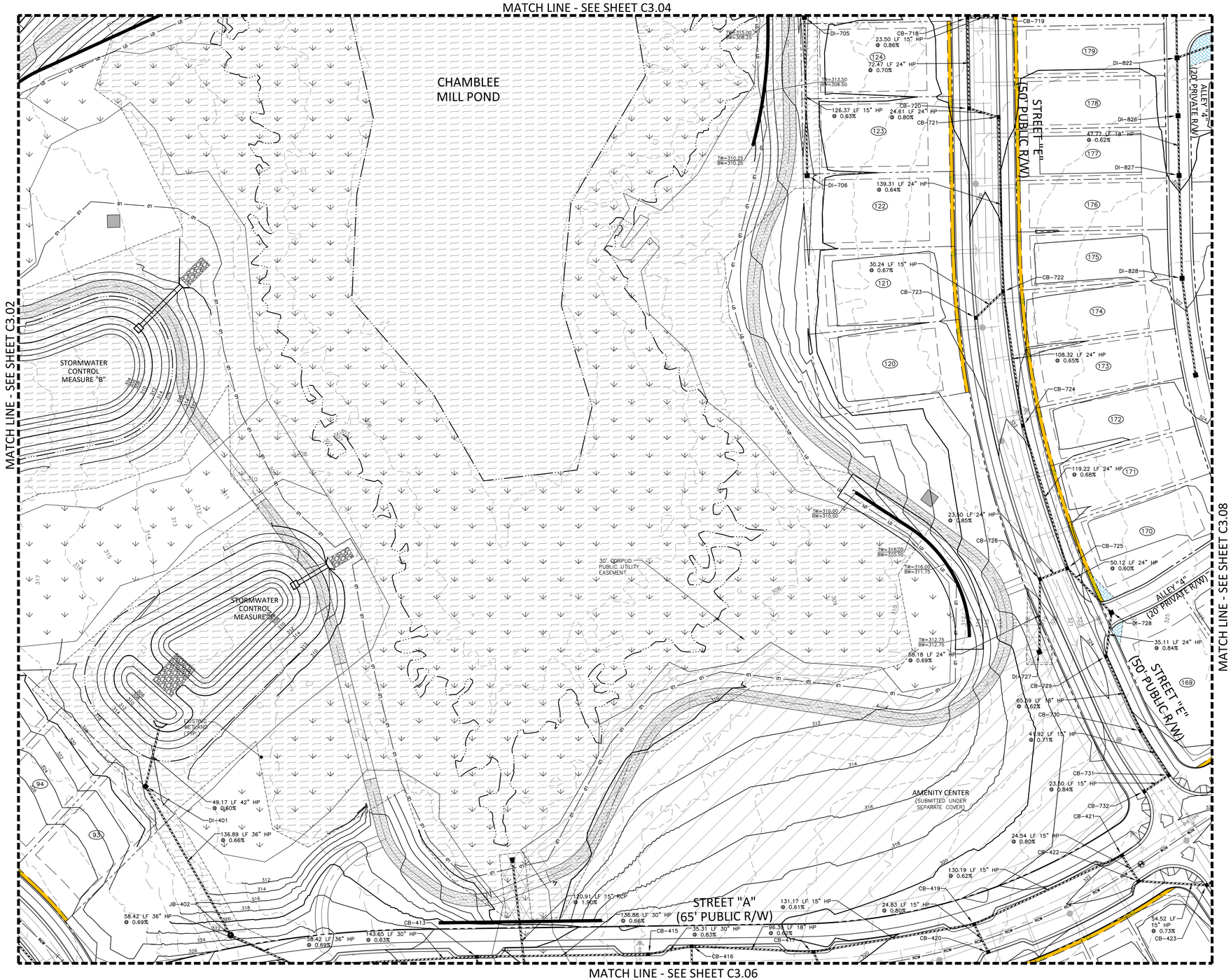


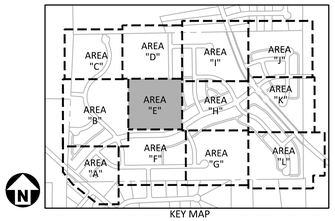


KEY MAP

## GRADING LEGEND

- FLARED END SECTION
- ENDWALL SECTION
- CATCH BASIN
- DROP INLET
- STORM SERVICE INLET
- STORM SERVICE ROOF-DRAIN
- JUNCTION BOX
- DRAINAGE FLOW ARROW
- LINE BREAK SYMBOL
- 250.50 / 250.00 — TOP & BOTTOM CURB ELEVATIONS
- TW=223.00 / BW=213.00 — TOP OF WALL ELEVATION / BOTTOM OF WALL ELEVATION (NOTE: BOTTOM OF WALL IS GROUND ELEVATION NOT WALL FOUNDATION)
- + 250.60 — SPOT ELEVATION
- STORM DRAINAGE
- STORM SERVICE LINE
- RD — RD — RD — ROOF DRAIN, 8" ADS NON-PERFORATED TUBING OR EQUAL 1.0% MIN. SLOPE 3' MIN. COVER PVC SCHEDULE 40 IN TRAFFIC AREAS
- TP — TP — TP — TREE PROTECTION FENCE
- LD — LD — LIMITS OF DISTURBANCE
- WOODED AREA
- 250 — MAJOR CONTOUR
- 252 — MINOR CONTOUR
- 250 — EXISTING MAJOR CONTOUR
- 252 — EXISTING MINOR CONTOUR
- EASEMENT LINE
- ACCESSIBLE PARKING AREA (2% MAX. SLOPE IN ALL DIRECTIONS)

CB-413
T/C=320.97
INV IN=311.70 (CB-415)
INV IN=316.30 (CB-414)
INV OUT=311.60

CB-415
T/C=319.31
INV IN=312.70 (CB-416)
INV OUT=312.60

CB-416
T/C=319.11
INV IN=313.10 (CB-425)
INV IN=314.60 (CB-417)
INV OUT=313.00

CB-417
T/C=319.79
INV IN=315.40 (CB-419)
INV IN=315.40 (CB-418)
INV OUT=315.20

CB-419
T/C=321.36
INV IN=316.30 (CB-421)
INV IN=316.90 (CB-420)
INV OUT=316.20

CB-420
T/C=321.40
INV OUT=317.10

CB-421
T/C=322.49
INV IN=317.20 (CB-422)
INV OUT=317.10

CB-422
T/C=322.49
INV IN=317.50 (CB-423)
INV OUT=317.40

CB-423
T/C=322.84
INV IN=318.30 (CB-424)
INV OUT=317.90

CB-718
T/C=318.82
INV IN=313.50 (CB-720)
INV IN=314.50 (CB-719)
INV OUT=313.40

CB-719
T/C=318.82
INV OUT=314.70

CB-720
T/C=319.47
INV IN=314.10 (CB-721)
INV OUT=314.00

CB-721
T/C=319.55
INV IN=314.40 (CB-722)
INV OUT=314.30

CB-722
T/C=321.08
INV IN=315.40 (CB-724)
INV IN=316.50 (CB-723)
INV OUT=315.30

CB-723
T/C=321.29
INV OUT=316.70

CB-724
T/C=322.29
INV IN=316.20 (CB-725)
INV OUT=316.10

CB-725
T/C=323.62
INV IN=317.10 (DI-728)
INV IN=318.00 (CB-726)
INV OUT=317.00

CB-726
T/C=323.62
INV IN=318.30 (DI-727)
INV OUT=318.20

CB-729
T/C=324.32
INV IN=317.90 (CB-730)
INV OUT=317.80

CB-730
T/C=323.72
INV IN=318.40 (CB-731)
INV OUT=318.30

CB-731
T/C=322.87
INV IN=318.80 (CB-732)
INV OUT=318.70

CB-732
T/C=322.87
INV OUT=319.00

DI-401
T/G=315.69
INV IN=309.20 (JB-402)
INV OUT=309.10

DI-705
T/G=316.50
INV IN=313.50 (DI-706)
INV OUT=313.40

DI-706
T/G=316.57
INV OUT=314.30

DI-727
T/G=322.97
INV OUT=318.70

DI-728
T/G=324.73
INV IN=317.50 (CB-729)
INV OUT=317.40

JB-402
RIM=322.97
INV IN=310.20 (CB-403)
INV OUT=310.10

## EASEMENT LEGEND

- 20' STORM DRAINAGE EASEMENT
- VARIABLE WIDTH STORM DRAINAGE EASEMENT
- VARIABLE WIDTH SCM ACCESS EASEMENT
- VARIABLE WIDTH RETAINING WALL EASEMENT
- 3 FOOT CITY OF RALEIGH UTILITY EASEMENT

N

GRAPHIC SCALE
0 20 40 80
1 inch = 40 ft.

Town Certification. This design has been reviewed by the Engineer for the Town of Zebulon, and to the best of my knowledge and belief, it conforms to the requirements established in the Standard Specifications of the Town of Zebulon.
By: _____ Date: _____
Town Engineer
These plans are approved by the Town of Zebulon and serve as construction plans for this project.
By: _____ Date: _____
Administrator

FINAL DRAWING - NOT RELEASED FOR CONSTRUCTION


McADAMS
The John R. McAdams Company, Inc.
621 Hillsborough Street
Suite 500
Raleigh, NC 27603
phone 919. 361. 5000
fax 919. 361. 2269
license number: C-0293, C-187
www.mcadamsco.com


**CLIENT**

D.R. HORTON, INC.
7208 FALLS OF NEUSE ROAD, SUITE 201
RALEIGH, NC 27615
PHONE: 919. 809. 4207

D·R·HORTON America's Builder

# CHAMBLEE LAKE
## CONSTRUCTION DRAWINGS
1509 CHAMBLEE ROAD
ZEBULON, NORTH CAROLINA

NORTH CAROLINA PROFESSIONAL SEAL 049483 ENGINEER RYAN K. BARKER
NOT FOR CONSTRUCTION

**REVISIONS**

NO. DATE

**PLAN INFORMATION**

| | |
|---|---|
| PROJECT NO. | DRH22004 |
| FILENAME | DRH22004-G1 |
| CHECKED BY | RKB |
| DRAWN BY | |
| SCALE | 1"=40' |
| DATE | 02. 27. 2024 |

**SHEET**

**GRADING PLAN AREA "E"**

**C3.05**

M:\Projects\DRH\DRH22004\04-Production\Engineering\Construction Drawings\Current Drawings\DRH22004-G1.dwg, 7/27/2024 4:21:49 PM, Zach Lee

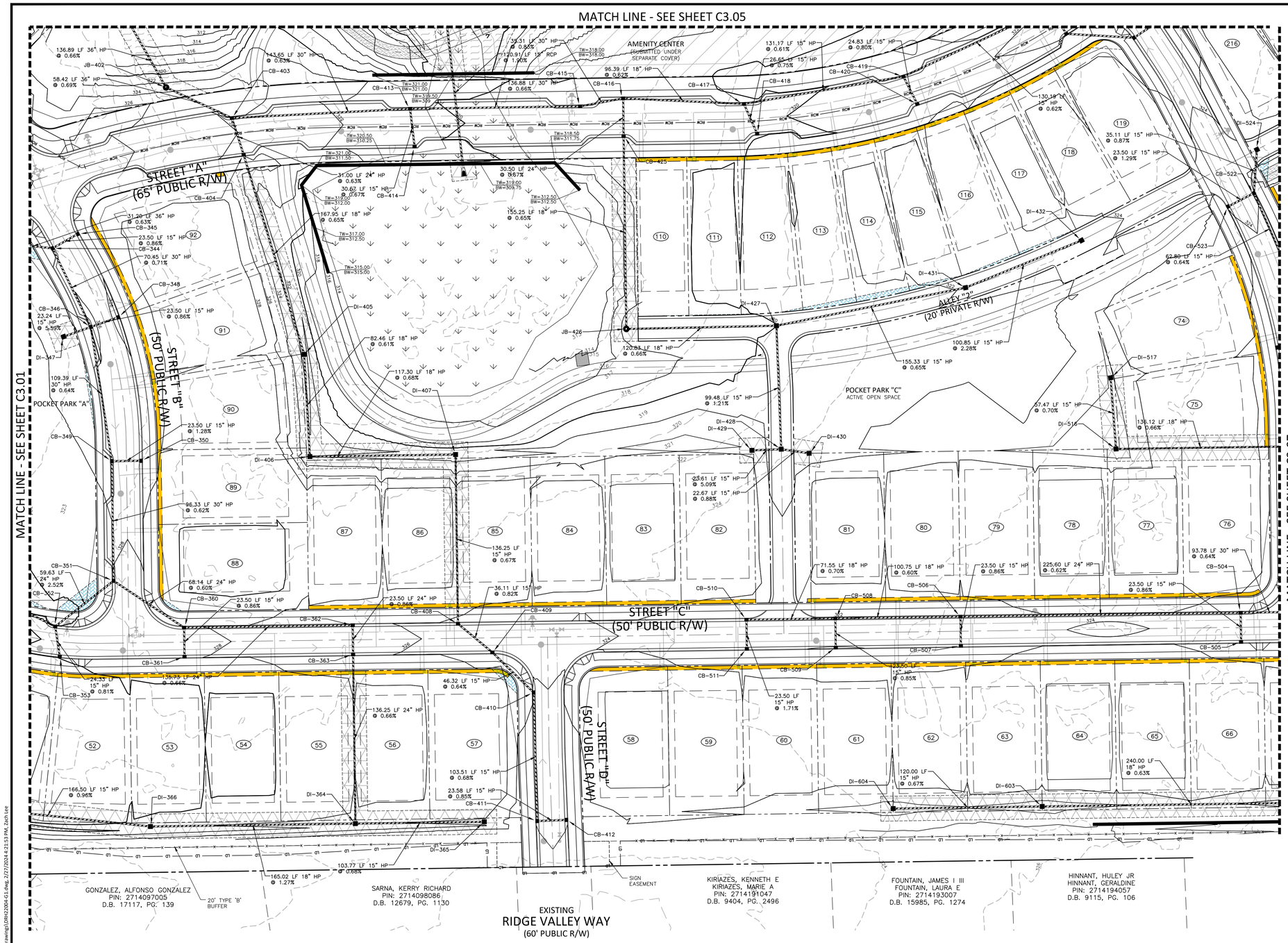


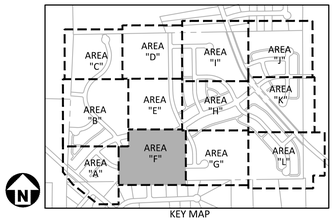


## GRADING LEGEND

- FLARED END SECTION
- ENDWALL SECTION
- CATCH BASIN
- DROP INLET
- STORM SERVICE INLET
- STORM SERVICE ROOF-DRAIN
- JUNCTION BOX
- DRAINAGE FLOW ARROW
- LINE BREAK SYMBOL
- 250.50 / 250.00 — TOP & BOTTOM CURB ELEVATIONS
- TW=223.00 / BW=213.00 — TOP OF WALL ELEVATION / BOTTOM OF WALL ELEVATION (NOTE: BOTTOM OF WALL IS GROUND ELEVATION NOT WALL FOUNDATION)
- + 250.60 — SPOT ELEVATION
- STORM DRAINAGE
- STORM SERVICE LINE
- RD — RD — RD — ROOF DRAIN, 8" ADS NON-PERFORATED TUBING OR EQUAL 1.0% MIN. SLOPE 3' MIN. COVER PVC SCHEDULE 40 IN TRAFFIC AREAS
- TP — TP — TP — TREE PROTECTION FENCE
- LD — LD — LIMITS OF DISTURBANCE
- WOODED AREA
- 250 — MAJOR CONTOUR
- 252 — MINOR CONTOUR
- 250 — EXISTING MAJOR CONTOUR
- 252 — EXISTING MINOR CONTOUR
- EASEMENT LINE
- ACCESSIBLE PARKING AREA (2% MAX. SLOPE IN ALL DIRECTIONS)

## EASEMENT LEGEND

- 20' STORM DRAINAGE EASEMENT
- VARIABLE WIDTH STORM DRAINAGE EASEMENT
- VARIABLE WIDTH SCM ACCESS EASEMENT
- VARIABLE WIDTH RETAINING WALL EASEMENT
- 3 FOOT CITY OF RALEIGH UTILITY EASEMENT

| | | | | | | | | | |
|---|---|---|---|---|---|---|---|---|---|
| CB-344<br>T/C=327.13<br>INV IN=316.70 (CB-346)<br>INV IN=322.60 (CB-345)<br>INV OUT=316.60 | CB-351<br>T/C=328.59<br>INV IN=318.80 (CB-360)<br>INV IN=323.50 (CB-352)<br>INV OUT=318.70 | CB-363<br>T/C=326.92<br>INV IN=320.60 (DI-364)<br>INV OUT=320.50 | CB-411<br>T/C=322.56<br>INV IN=318.10 (CB-412)<br>INV OUT=318.00 | CB-417<br>T/C=319.79<br>INV IN=315.40 (CB-419)<br>INV IN=315.40 (CB-418)<br>INV OUT=315.20 | CB-425<br>T/C=319.23<br>INV IN=313.40 (JB-426)<br>INV OUT=313.30 | CB-511<br>T/C=322.98<br>INV OUT=318.90 | DI-431<br>T/G=322.10<br>INV IN=316.60 (DI-432)<br>INV OUT=316.60 | DI-406<br>T/G=321.94<br>INV IN=314.60 (DI-407)<br>INV OUT=314.50 | JB-402<br>RIM=322.97<br>INV IN=310.20 (CB-403)<br>INV OUT=310.10 |
| CB-345<br>T/C=327.13<br>INV OUT=322.80 | CB-352<br>T/C=330.07<br>INV IN=325.50 (CB-354)<br>INV IN=325.50 (CB-353)<br>INV OUT=325.00 | CB-403<br>T/C=324.27<br>INV IN=310.70 (CB-413)<br>INV IN=312.50 (CB-404)<br>INV OUT=310.60 | CB-412<br>T/C=322.56<br>INV OUT=318.30 | CB-418<br>T/C=319.90<br>INV OUT=315.60 | CB-506<br>T/C=323.29<br>INV IN=317.20 (CB-508)<br>INV IN=318.80 (CB-507)<br>INV OUT=317.10 | DI-347<br>T/G=327.16<br>INV OUT=323.40 | DI-432<br>T/G=323.48<br>INV OUT=318.90 | DI-407<br>T/G=320.41<br>INV IN=315.50 (CB-408)<br>INV OUT=315.40 | JB-426<br>RIM=318.13<br>INV IN=314.50 (DI-427)<br>INV OUT=314.40 |
| CB-346<br>T/C=326.35<br>INV IN=317.30 (CB-349)<br>INV IN=322.10 (DI-347)<br>INV IN=321.90 (CB-348)<br>INV OUT=317.20 | CB-353<br>T/C=329.99<br>INV OUT=325.70 | CB-404<br>T/C=324.01<br>INV IN=312.80 (DI-405)<br>INV OUT=312.70 | CB-413<br>T/C=320.97<br>INV IN=311.70 (CB-415)<br>INV IN=316.30 (CB-414)<br>INV OUT=311.60 | CB-419<br>T/C=321.36<br>INV IN=316.30 (CB-421)<br>INV IN=316.90 (CB-420)<br>INV OUT=316.20 | CB-507<br>T/C=323.29<br>INV OUT=319.00 | DI-364<br>T/G=326.52<br>INV IN=321.70 (DI-365)<br>INV IN=323.50 (DI-366)<br>INV OUT=321.50 | DI-516<br>T/G=320.05<br>INV IN=317.50 (DI-517)<br>INV OUT=317.40 | DI-427<br>T/G=319.99<br>INV IN=315.60 (DI-431)<br>INV IN=315.70 (DI-428)<br>INV OUT=315.30 | |
| CB-348<br>T/C=326.35<br>INV OUT=322.10 | CB-360<br>T/C=328.70<br>INV IN=319.30 (CB-362)<br>INV IN=324.20 (CB-361)<br>INV OUT=319.20 | CB-408<br>T/C=325.82<br>INV IN=316.50 (CB-409)<br>INV OUT=316.40 | CB-414<br>T/C=320.78<br>INV OUT=316.50 | CB-420<br>T/C=321.40<br>INV OUT=317.10 | CB-508<br>T/C=322.44<br>INV IN=317.90 (CB-510)<br>INV IN=317.90 (CB-509)<br>INV OUT=317.80 | DI-365<br>T/G=325.19<br>INV OUT=322.40 | DI-517<br>T/G=321.20<br>INV OUT=317.90 | DI-428<br>T/G=321.31<br>INV IN=317.00 (DI-429)<br>INV IN=317.00 (DI-430)<br>INV OUT=316.90 | |
| CB-349<br>T/C=327.46<br>INV IN=318.10 (CB-351)<br>INV IN=322.90 (CB-350)<br>INV OUT=318.00 | CB-361<br>T/C=328.70<br>INV OUT=324.40 | CB-409<br>T/C=325.47<br>INV IN=316.90 (CB-410)<br>INV OUT=316.80 | CB-415<br>T/C=319.31<br>INV IN=312.70 (CB-416)<br>INV OUT=312.60 | CB-422<br>T/C=322.49<br>INV IN=317.50 (CB-423)<br>INV OUT=317.40 | CB-509<br>T/C=322.44<br>INV OUT=318.10 | DI-366<br>T/G=328.67<br>INV IN=325.80 (DI-367)<br>INV OUT=325.60 | DI-603<br>T/G=320.60<br>INV IN=317.50 (DI-604)<br>INV OUT=317.40 | DI-429<br>T/G=322.83<br>INV OUT=318.20 | |
| CB-350<br>T/C=327.46<br>INV OUT=323.20 | CB-362<br>T/C=326.92<br>INV IN=320.30 (CB-363)<br>INV OUT=320.20 | CB-410<br>T/C=324.16<br>INV IN=317.30 (CB-411)<br>INV OUT=317.20 | CB-416<br>T/C=319.11<br>INV IN=313.10 (CB-425)<br>INV IN=314.60 (CB-417)<br>INV OUT=313.00 | CB-423<br>T/C=322.84<br>INV IN=318.30 (CB-424)<br>INV OUT=317.90 | CB-510<br>T/C=322.98<br>INV IN=318.50 (CB-511)<br>INV OUT=318.40 | DI-405<br>T/G=321.28<br>INV IN=314.00 (DI-406)<br>INV OUT=313.90 | DI-604<br>T/G=320.60<br>INV OUT=318.30 | DI-430<br>T/G=320.20<br>INV OUT=317.20 | |

GRAPHIC SCALE
0 20 40 80
1 inch = 40 ft.

Town Certification. This design has been reviewed by the Engineer for the Town of Zebulon, and to the best of my knowledge and belief, it conforms to the requirements established in the Standard Specifications of the Town of Zebulon.
By: _____ Date: _____
Town Engineer
These plans are approved by the Town of Zebulon and serve as construction plans for this project.
By: _____ Date: _____
Administrator

FINAL DRAWING - NOT RELEASED FOR CONSTRUCTION


McADAMS
The John R. McAdams Company, Inc.
621 Hillsborough Street
Suite 500
Raleigh, NC 27603
phone 919. 361. 5000
fax 919. 361. 2269
license number: C-0293, C-187
www.mcadamsco.com


**CLIENT**

D.R. HORTON, INC.
7208 FALLS OF NEUSE ROAD, SUITE 201
RALEIGH, NC 27615
PHONE: 919. 809. 4207

D·R·HORTON
America's Builder

# CHAMBLEE LAKE
## CONSTRUCTION DRAWINGS
1509 CHAMBLEE ROAD
ZEBULON, NORTH CAROLINA

NORTH CAROLINA PROFESSIONAL SEAL 049483 ENGINEER RYAN K. BARKER
NOT FOR CONSTRUCTION

**REVISIONS**

NO. DATE

**PLAN INFORMATION**

| | |
|---|---|
| PROJECT NO. | DRH22004 |
| FILENAME | DRH22004-G1 |
| CHECKED BY | RKB |
| DRAWN BY | |
| SCALE | 1"=40' |
| DATE | 02. 27. 2024 |

**SHEET**

**GRADING PLAN**
**AREA "F"**
**C3.06**

M:\Projects\DRH\DRH22004\04-Production\Engineering\Construction Drawings\Current Drawings\DRH22004-G1.dwg, 2/27/2024 2:51:53 PM, Zach Lee

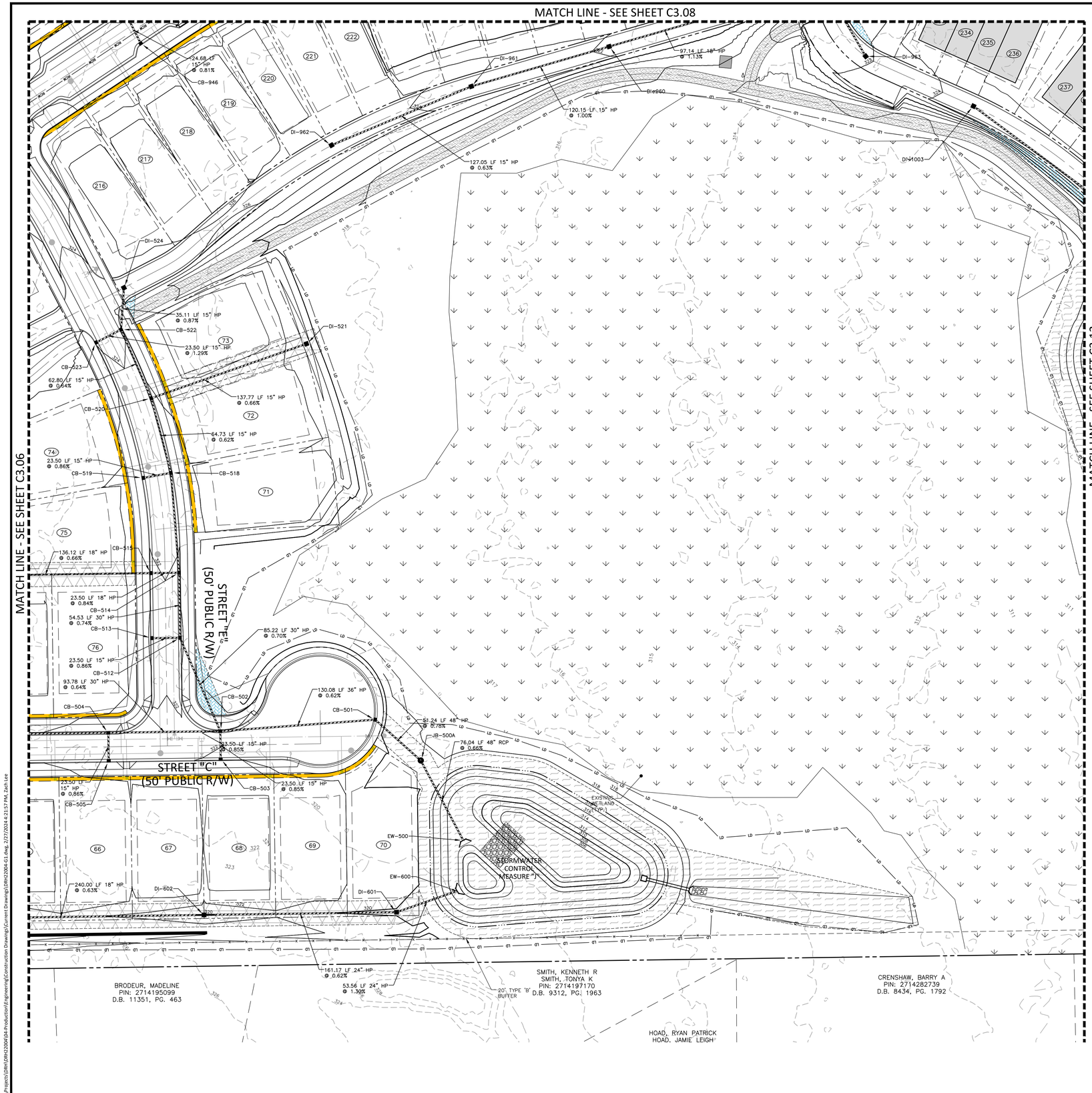


## EASEMENT LEGEND

- 20' STORM DRAINAGE EASEMENT
- VARIABLE WIDTH STORM DRAINAGE EASEMENT
- VARIABLE WIDTH SCM ACCESS EASEMENT
- VARIABLE WIDTH RETAINING WALL EASEMENT
- 3 FOOT CITY OF RALEIGH UTILITY EASEMENT

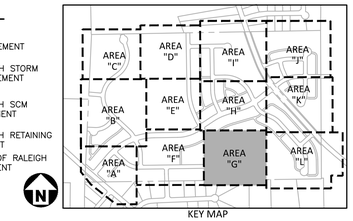


KEY MAP

## GRADING LEGEND

- FLARED END SECTION
- ENDWALL SECTION
- CATCH BASIN
- DROP INLET
- STORM SERVICE INLET
- STORM SERVICE ROOF-DRAIN
- JUNCTION BOX
- DRAINAGE FLOW ARROW
- LINE BREAK SYMBOL
- 250.50 / 250.00 — TOP & BOTTOM CURB ELEVATIONS
- TW=223.00 / BW=213.00 — TOP OF WALL ELEVATION / BOTTOM OF WALL ELEVATION (NOTE: BOTTOM OF WALL IS GROUND ELEVATION NOT WALL FOUNDATION)
- + 250.60 — SPOT ELEVATION
- STORM DRAINAGE
- STORM SERVICE LINE
- RD — RD — RD — ROOF DRAIN, 8" ADS NON-PERFORATED TUBING OR EQUAL 1.0% MIN. SLOPE 3' MIN. COVER PVC SCHEDULE 40 IN TRAFFIC AREAS
- TP — TP — TP — TREE PROTECTION FENCE
- LD — LD — LIMITS OF DISTURBANCE
- WOODED AREA
- 250 — MAJOR CONTOUR
- 252 — MINOR CONTOUR
- 250 — EXISTING MAJOR CONTOUR
- 252 — EXISTING MINOR CONTOUR
- EASEMENT LINE
- ACCESSIBLE PARKING AREA (2% MAX. SLOPE IN ALL DIRECTIONS)

CB-501
T/C=320.74
INV IN=314.10 (CB-502)
INV OUT=314.00

CB-502
T/C=322.24
INV IN=315.00 (CB-512)
INV IN=315.00 (CB-504)
INV IN=316.80 (CB-503)
INV OUT=314.90

CB-503
T/C=322.24
INV OUT=317.00

CB-504
T/C=323.26
INV IN=315.70 (CB-506)
INV IN=318.40 (CB-505)
INV OUT=315.60

CB-505
T/C=323.36
INV OUT=318.60

CB-512
T/C=321.95
INV IN=315.70 (CB-514)
INV IN=316.30 (CB-513)
INV OUT=315.60

CB-513
T/C=321.95
INV OUT=316.50

CB-514
T/C=322.27
INV IN=316.20 (CB-518)
INV IN=316.20 (CB-515)
INV OUT=316.10

CB-515
T/C=322.27
INV IN=316.50 (DI-516)
INV OUT=316.40

CB-518
T/C=323.17
INV IN=316.90 (CB-519)
INV IN=316.90 (CB-520)
INV OUT=316.80

CB-519
T/C=323.17
INV OUT=317.10

CB-520
T/C=323.86
INV IN=317.40 (DI-521)
INV IN=317.40 (CB-522)
INV OUT=317.30

CB-522
T/C=324.52
INV IN=317.90 (CB-523)
INV IN=317.90 (DI-524)
INV OUT=317.80

CB-523
T/C=324.52
INV OUT=318.20

CB-946
T/C=320.93
INV OUT=315.80

DI-521
T/G=321.00
INV OUT=318.30

DI-524
T/G=324.96
INV OUT=318.20

DI-601
T/G=319.00
INV IN=314.90 (DI-602)
INV OUT=314.80

DI-602
T/G=319.82
INV IN=315.90 (DI-603)
INV OUT=315.90

DI-960
T/G=321.82
INV IN=315.00 (DI-961)
INV OUT=314.70

DI-961
T/G=323.32
INV IN=316.30 (DI-962)
INV OUT=316.20

DI-962
T/G=324.91
INV OUT=317.10

DI-963
T/G=321.74
INV OUT=312.50

DI-1003
T/G=324.66
INV OUT=319.90

JB-500A
RIM=316.87
INV IN=313.60 (CB-501)
INV OUT=313.50

GRAPHIC SCALE
0 20 40 80
1 inch = 40 ft.

Town Certification. This design has been reviewed by the Engineer for the Town of Zebulon, and to the best of my knowledge and belief, it conforms to the requirements established in the Standard Specifications of the Town of Zebulon.
By: _____ Date: _____
Town Engineer
These plans are approved by the Town of Zebulon and serve as construction plans for this project.
By: _____ Date: _____
Administrator

FINAL DRAWING - NOT RELEASED FOR CONSTRUCTION


McADAMS
The John R. McAdams Company, Inc.
621 Hillsborough Street
Suite 500
Raleigh, NC 27603
phone 919. 361. 5000
fax 919. 361. 2269
license number: C-0293, C-187
www.mcadamsco.com


**CLIENT**

D.R. HORTON, INC.
7208 FALLS OF NEUSE ROAD, SUITE 201
RALEIGH, NC 27615
PHONE: 919. 809. 4207

D·R·HORTON America's Builder

# CHAMBLEE LAKE
CONSTRUCTION DRAWINGS
1509 CHAMBLEE ROAD
ZEBULON, NORTH CAROLINA

NORTH CAROLINA PROFESSIONAL SEAL 049483 ENGINEER RYAN K. BARKER
NOT FOR CONSTRUCTION

**REVISIONS**

NO. DATE

**PLAN INFORMATION**

| | |
|---|---|
| PROJECT NO. | DRH22004 |
| FILENAME | DRH22004-G1 |
| CHECKED BY | RKB |
| DRAWN BY | |
| SCALE | 1"=40' |
| DATE | 02. 27. 2024 |

**SHEET**

GRADING PLAN
AREA "G"

# C3.07

M:\Projects\DRH\DRH22004\04-Production\Engineering\Construction Drawings\Current Drawings\DRH22004-G1.dwg, 2/27/2024 12:57 PM, zach.lee

MATCH LINE - SEE SHEET C3.09

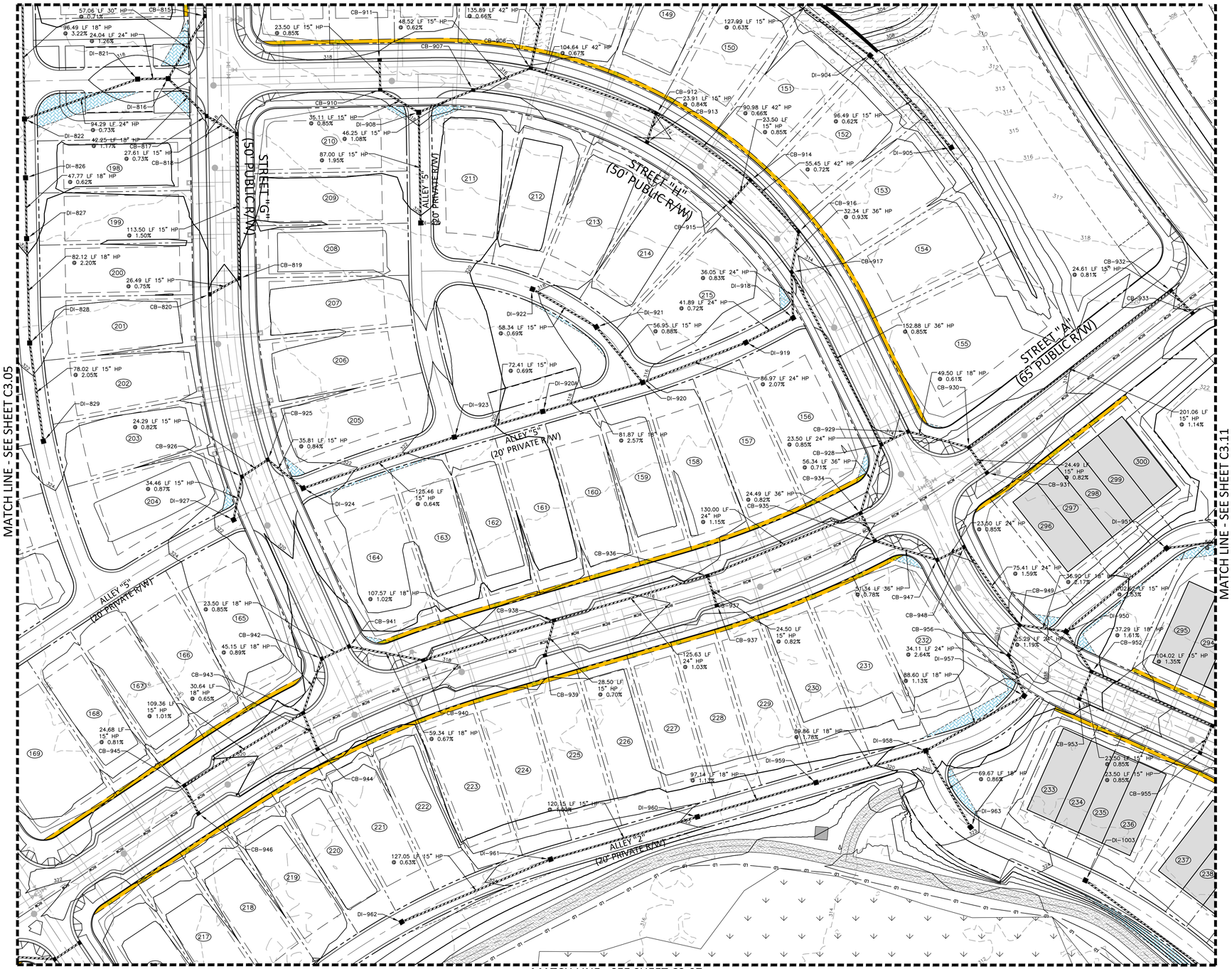


MATCH LINE - SEE SHEET C3.05

MATCH LINE - SEE SHEET C3.11

MATCH LINE - SEE SHEET C3.07

| | |
|---|---|
| CB-423<br>T/C=322.84<br>INV IN=318.30 (CB-424)<br>INV OUT=317.90 | CB-937<br>T/C=315.79<br>INV OUT=310.80 |
| CB-424<br>T/C=322.84<br>INV OUT=318.50 | CB-938<br>T/C=317.25<br>INV IN=311.80 (CB-940)<br>INV IN=312.00 (CB-939)<br>INV OUT=311.20 |
| CB-815<br>T/C=316.87<br>INV IN=310.00 (DI-816)<br>INV OUT=309.90 | CB-939<br>T/C=317.41<br>INV OUT=312.20 |
| CB-817<br>T/C=317.80<br>INV IN=313.00 (CB-818)<br>INV OUT=312.90 | CB-940<br>T/C=318.48<br>INV IN=313.00 (CB-941)<br>INV OUT=312.90 |
| CB-818<br>T/C=318.04<br>INV IN=313.30 (CB-819)<br>INV OUT=313.20 | CB-941<br>T/C=319.31<br>INV IN=313.50 (CB-942)<br>INV OUT=313.40 |
| CB-819<br>T/C=320.38<br>INV IN=315.10 (CB-820)<br>INV OUT=315.00 | CB-942<br>T/C=319.31<br>INV IN=313.80 (CB-943)<br>INV OUT=313.70 |
| CB-820<br>T/C=320.54<br>INV OUT=315.30 | CB-943<br>T/C=319.65<br>INV IN=314.40 (CB-945)<br>INV IN=314.30 (CB-944)<br>INV OUT=314.20 |
| CB-906<br>T/C=315.96<br>INV IN=302.40 (CB-912)<br>INV IN=310.70 (CB-907)<br>INV OUT=302.30 | CB-944<br>T/C=319.65<br>INV OUT=314.50 |
| CB-907<br>T/C=316.62<br>INV IN=311.20 (DI-908)<br>INV OUT=311.00 | CB-945<br>T/C=320.90<br>INV IN=315.60 (CB-946)<br>INV OUT=315.50 |
| CB-910<br>T/C=317.76<br>INV IN=312.40 (CB-911)<br>INV OUT=312.30 | CB-946<br>T/C=320.93<br>INV OUT=315.80 |
| CB-911<br>T/C=317.76<br>INV OUT=312.60 | CB-947<br>T/C=314.20<br>INV IN=307.80 (CB-948)<br>INV OUT=307.60 |
| CB-912<br>T/C=314.42<br>INV IN=303.20 (CB-914)<br>INV IN=309.00 (CB-913)<br>INV OUT=303.10 | CB-948<br>T/C=314.20<br>INV IN=308.10 (CB-949)<br>INV OUT=308.00 |
| CB-913<br>T/C=314.36<br>INV OUT=309.20 | CB-949<br>T/C=316.54<br>INV IN=310.00 (DI-950)<br>INV IN=309.40 (CB-956)<br>INV OUT=309.30 |
| CB-914<br>T/C=313.89<br>INV IN=303.90 (CB-916)<br>INV IN=308.50 (CB-915)<br>INV OUT=303.80 | CB-952<br>T/C=319.58<br>INV IN=311.70 (CB-953)<br>INV IN=311.60 (CB-954)<br>INV OUT=311.50 |
| CB-915<br>T/C=313.89<br>INV OUT=308.70 | CB-953<br>T/C=319.58<br>INV OUT=311.90 |
| CB-916<br>T/C=314.07<br>INV IN=304.60 (CB-917)<br>INV OUT=304.30 | CB-954<br>T/C=323.46<br>INV IN=317.40 (CB-955)<br>INV OUT=313.00 |
| CB-917<br>T/C=314.28<br>INV IN=305.00 (CB-928)<br>INV IN=308.30 (DI-918)<br>INV OUT=304.90 | CB-955<br>T/C=323.46<br>INV OUT=317.60 |
| CB-925<br>T/C=321.00<br>INV IN=315.70 (CB-926)<br>INV OUT=315.60 | CB-956<br>T/C=316.92<br>INV IN=309.80 (DI-957)<br>INV OUT=309.70 |
| CB-926<br>T/C=320.96<br>INV IN=316.00 (DI-927)<br>INV OUT=315.90 | DI-816<br>T/G=317.76<br>INV IN=310.60 (DI-821)<br>INV IN=312.40 (CB-817)<br>INV OUT=310.40 |
| CB-928<br>T/C=314.18<br>INV IN=306.40 (CB-934)<br>INV IN=307.70 (CB-929)<br>INV OUT=306.30 | DI-821<br>T/G=317.62<br>INV IN=311.00 (DI-822)<br>INV OUT=310.90 |
| CB-929<br>T/C=314.18<br>INV IN=308.00 (CB-930)<br>INV OUT=307.90 | DI-822<br>T/G=319.07<br>INV IN=312.50 (DI-826)<br>INV IN=312.40 (DI-823)<br>INV OUT=311.70 |
| CB-930<br>T/C=313.42<br>INV IN=308.60 (CB-932)<br>INV IN=308.50 (CB-931)<br>INV OUT=308.30 | DI-826<br>T/G=319.24<br>INV IN=314.70 (DI-827)<br>INV OUT=314.20 |
| CB-931<br>T/C=313.43<br>INV OUT=308.70 | DI-827<br>T/G=319.79<br>INV IN=315.10 (DI-828)<br>INV OUT=315.00 |
| CB-932<br>T/C=316.33<br>INV IN=311.00 (CB-933)<br>INV OUT=310.90 | DI-828<br>T/G=321.44<br>INV IN=317.20 (DI-829)<br>INV OUT=316.90 |
| CB-933<br>T/C=316.37<br>INV OUT=311.20 | DI-904<br>T/G=308.50<br>INV IN=305.40 (DI-905)<br>INV OUT=305.30 |
| CB-934<br>T/C=314.27<br>INV IN=306.90 (CB-935)<br>INV IN=308.30 (CB-936)<br>INV OUT=306.80 | DI-905<br>T/G=308.84<br>INV OUT=306.00 |
| CB-935<br>T/C=314.27<br>INV IN=307.20 (CB-947)<br>INV OUT=307.10 | DI-908<br>T/G=317.69<br>INV IN=312.00 (CB-910)<br>INV IN=311.80 (DI-909)<br>INV OUT=311.70 |
| CB-936<br>T/C=315.79<br>INV IN=309.90 (CB-938)<br>INV IN=310.60 (CB-937)<br>INV OUT=309.80 | DI-909<br>T/G=320.16<br>INV OUT=313.50 |

| |
|---|
| DI-918<br>T/G=314.88<br>INV IN=308.70 (DI-919)<br>INV OUT=308.60 |
| DI-919<br>T/G=314.51<br>INV IN=309.10 (DI-920)<br>INV OUT=309.00 |
| DI-920<br>T/G=316.42<br>INV IN=311.40 (DI-920A)<br>INV IN=311.70 (DI-921)<br>INV OUT=310.90 |
| DI-920A<br>T/G=318.74<br>INV IN=313.80 (DI-923)<br>INV OUT=313.50 |
| DI-921<br>T/G=317.10<br>INV IN=312.30 (DI-922)<br>INV OUT=312.20 |
| DI-922<br>T/G=318.12<br>INV OUT=312.70 |
| DI-923<br>T/G=321.06<br>INV IN=314.40 (DI-924)<br>INV OUT=314.30 |
| DI-924<br>T/G=321.08<br>INV IN=315.30 (CB-925)<br>INV OUT=315.20 |
| DI-927<br>T/G=321.21<br>INV OUT=316.30 |
| DI-950<br>T/G=318.41<br>INV IN=310.90 (CB-952)<br>INV IN=313.20 (DI-951)<br>INV OUT=310.80 |
| DI-951<br>T/G=320.92<br>INV IN=315.90 (DI-964)<br>INV OUT=315.80 |
| DI-957<br>T/G=318.34<br>INV IN=310.80 (DI-958)<br>INV OUT=310.70 |
| DI-958<br>T/G=319.48<br>INV IN=311.90 (DI-959)<br>INV IN=311.90 (DI-963)<br>INV OUT=311.80 |
| DI-959<br>T/G=320.60<br>INV IN=313.60 (DI-960)<br>INV OUT=313.50 |
| DI-960<br>T/G=321.82<br>INV IN=315.00 (DI-961)<br>INV OUT=314.70 |
| DI-961<br>T/G=323.32<br>INV IN=316.30 (DI-962)<br>INV OUT=316.20 |
| DI-962<br>T/G=324.91<br>INV OUT=317.10 |
| DI-963<br>T/G=321.74<br>INV OUT=312.50 |

## EASEMENT LEGEND

- 20' STORM DRAINAGE EASEMENT
- VARIABLE WIDTH STORM DRAINAGE EASEMENT
- VARIABLE WIDTH SCM ACCESS EASEMENT
- VARIABLE WIDTH RETAINING WALL EASEMENT
- 3 FOOT CITY OF RALEIGH UTILITY EASEMENT

## GRADING LEGEND

- FLARED END SECTION
- ENDWALL SECTION
- CATCH BASIN
- DROP INLET
- STORM SERVICE INLET
- STORM SERVICE ROOF-DRAIN
- JUNCTION BOX
- DRAINAGE FLOW ARROW
- LINE BREAK SYMBOL
- 250.50 / 250.00 — TOP & BOTTOM CURB ELEVATIONS
- TW=223.00 / BW=213.00 — TOP OF WALL ELEVATION / BOTTOM OF WALL ELEVATION (NOTE: BOTTOM OF WALL IS GROUND ELEVATION NOT WALL FOUNDATION)
- + 250.60 — SPOT ELEVATION
- STORM DRAINAGE
- STORM SERVICE LINE
- RD — ROOF DRAIN, 8" ADS NON-PERFORATED TUBING OR EQUAL 1.0% MIN. SLOPE 3' MIN. COVER PVC SCHEDULE 40 IN TRAFFIC AREAS
- TP — TREE PROTECTION FENCE
- LD — LIMITS OF DISTURBANCE
- WOODED AREA
- 250 — MAJOR CONTOUR
- 252 — MINOR CONTOUR
- 250 — EXISTING MAJOR CONTOUR
- 252 — EXISTING MINOR CONTOUR
- EASEMENT LINE
- ACCESSIBLE PARKING AREA (2% MAX. SLOPE IN ALL DIRECTIONS)

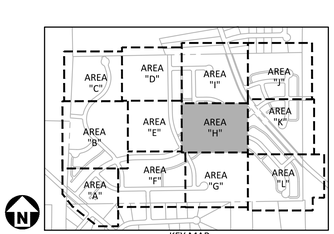


KEY MAP

GRAPHIC SCALE
0 20 40 80
1 inch = 40 ft.

Town Certification. This design has been reviewed by the Engineer for the Town of Zebulon, and to the best of my knowledge and belief, it conforms to the requirements established in the Standard Specifications of the Town of Zebulon.
By: _____ Date: _____
Town Engineer
These plans are approved by the Town of Zebulon and serve as construction plans for this project.
By: _____ Date: _____
Administrator

FINAL DRAWING - NOT RELEASED FOR CONSTRUCTION


McADAMS
The John R. McAdams Company, Inc.
621 Hillsborough Street
Suite 500
Raleigh, NC 27603
phone 919. 361. 5000
fax 919. 361. 2269
license number: C-0293, C-187
www.mcadamsco.com


**CLIENT**

D.R. HORTON, INC.
7208 FALLS OF NEUSE ROAD, SUITE 201
RALEIGH, NC 27615
PHONE: 919. 809. 4207

D·R·HORTON America's Builder

# CHAMBLEE LAKE
CONSTRUCTION DRAWINGS
1509 CHAMBLEE ROAD
ZEBULON, NORTH CAROLINA

NORTH CAROLINA PROFESSIONAL SEAL 049483 ENGINEER RYAN K. BARKER
NOT FOR CONSTRUCTION

**REVISIONS**

NO. DATE

**PLAN INFORMATION**

| | |
|---|---|
| PROJECT NO. | DRH22004 |
| FILENAME | DRH22004-G1 |
| CHECKED BY | RKB |
| DRAWN BY | |
| SCALE | 1"=40' |
| DATE | 02. 27. 2024 |

**SHEET**

GRADING PLAN
AREA "H"
C3.08

M:\Projects\DRH\DRH22004\04-Production\Engineering\Construction Drawings\Current Drawings\Current Drawing\DRH22004-G1.dwg, 2/27/2024 4:22:01 PM, Zach Lee

## EASEMENT LEGEND

- 20' STORM DRAINAGE EASEMENT
- VARIABLE WIDTH STORM DRAINAGE EASEMENT
- VARIABLE WIDTH SCM ACCESS EASEMENT
- VARIABLE WIDTH RETAINING WALL EASEMENT
- 3 FOOT CITY OF RALEIGH UTILITY EASEMENT

GRAPHIC SCALE

0 20 40 80

1 inch = 40 ft.

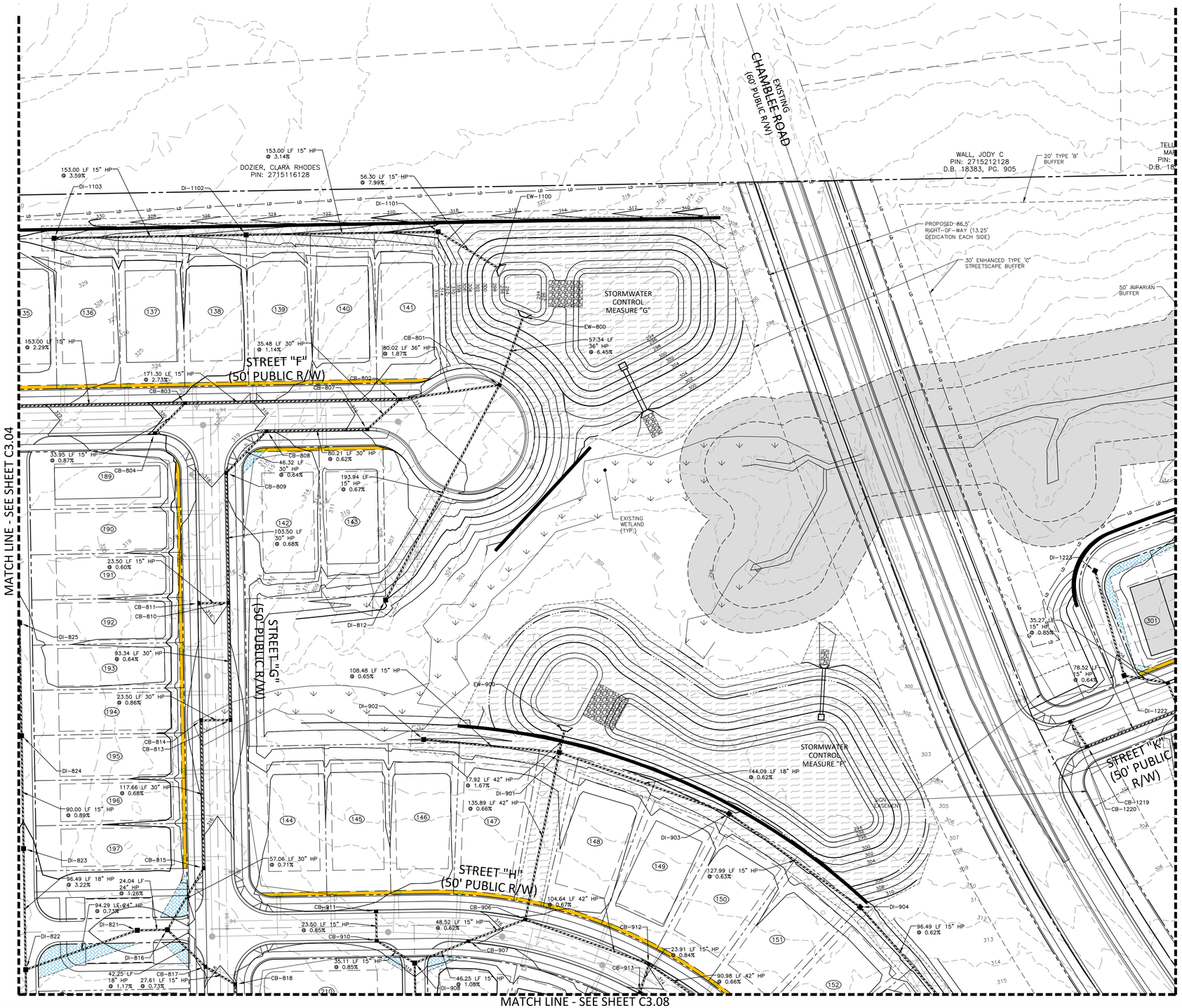


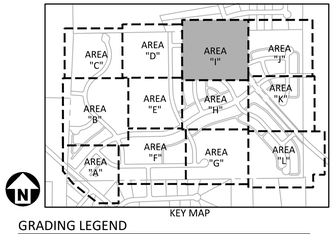


KEY MAP

## GRADING LEGEND

- FLARED END SECTION
- ENDWALL SECTION
- CATCH BASIN
- DROP INLET
- STORM SERVICE INLET
- STORM SERVICE ROOF-DRAIN
- JUNCTION BOX
- DRAINAGE FLOW ARROW
- LINE BREAK SYMBOL
- 250.50 / 250.00 — TOP & BOTTOM CURB ELEVATIONS
- TW=223.00 / BW=213.00 — TOP OF WALL ELEVATION / BOTTOM OF WALL ELEVATION (NOTE: BOTTOM OF WALL IS GROUND ELEVATION NOT WALL FOUNDATION)
- + 250.60 — SPOT ELEVATION
- STORM DRAINAGE
- STORM SERVICE LINE
- RD — ROOF DRAIN, 8" ADS NON-PERFORATED TUBING OR EQUAL 1.0% MIN. SLOPE 3' MIN. COVER PVC SCHEDULE 40 IN TRAFFIC AREAS
- TP — TREE PROTECTION FENCE
- LD — LIMITS OF DISTURBANCE
- WOODED AREA
- 250 — MAJOR CONTOUR
- 252 — MINOR CONTOUR
- 250 — EXISTING MAJOR CONTOUR
- 252 — EXISTING MINOR CONTOUR
- EASEMENT LINE
- ACCESSIBLE PARKING AREA (2% MAX. SLOPE IN ALL DIRECTIONS)

CB-801
T/C=312.63
INV IN=303.80 (CB-802)
INV IN=304.30 (DI-812)
INV OUT=303.70

CB-802
T/C=314.83
INV IN=305.80 (CB-807)
INV IN=309.63 (CB-803)
INV OUT=305.30

CB-803
T/C=319.77
INV IN=314.50 (CB-805)
INV IN=314.40 (CB-804)
INV OUT=314.30

CB-804
T/C=320.36
INV OUT=314.70

CB-807
T/C=315.87
INV IN=306.30 (CB-808)
INV OUT=306.20

CB-808
T/C=318.19
INV IN=306.90 (CB-809)
INV OUT=306.80

CB-809
T/C=318.41
INV IN=307.30 (CB-810)
INV OUT=307.20

CB-810
T/C=316.46
INV IN=308.10 (CB-813)
INV IN=311.10 (CB-811)
INV OUT=308.00

CB-811
T/C=316.46
INV OUT=311.24

CB-813
T/C=315.68
INV IN=308.80 (CB-814)
INV OUT=308.70

CB-814
T/C=315.68
INV IN=309.10 (CB-815)
INV OUT=309.00

CB-815
T/C=316.87
INV IN=310.00 (DI-816)
INV OUT=309.90

CB-817
T/C=317.80
INV IN=313.00 (CB-818)
INV OUT=312.90

CB-818
T/C=318.04
INV IN=313.30 (CB-819)
INV OUT=313.20

CB-906
T/C=315.96
INV IN=302.40 (CB-912)
INV IN=310.70 (CB-907)
INV OUT=302.30

CB-907
T/C=316.62
INV IN=311.20 (DI-908)
INV OUT=311.00

CB-910
T/C=317.76
INV IN=312.40 (CB-911)
INV OUT=312.30

CB-911
T/C=317.76
INV OUT=312.60

CB-912
T/C=314.42
INV IN=303.20 (CB-914)
INV IN=309.00 (CB-913)
INV OUT=303.10

CB-913
T/C=314.36
INV OUT=309.20

CB-1219
T/C=302.51
INV IN=297.10 (CB-1220)
INV OUT=297.00

CB-1220
T/C=302.41
INV OUT=297.30

CB-1221
T/C=304.04
INV IN=298.70 (DI-1222)
INV OUT=298.60

DI-812
T/G=309.88
INV OUT=305.60

DI-816
T/G=317.76
INV IN=310.60 (DI-821)
INV IN=312.40 (CB-817)
INV OUT=310.40

DI-821
T/G=317.62
INV IN=311.00 (DI-822)
INV OUT=310.90

DI-822
T/G=319.07
INV IN=312.50 (DI-826)
INV IN=312.40 (DI-823)
INV OUT=311.70

DI-824
T/G=320.75
INV IN=316.40 (DI-825)
INV OUT=316.30

DI-825
T/G=321.74
INV OUT=317.20

DI-901
T/G=310.56
INV IN=301.40 (CB-906)
INV IN=305.80 (DI-902)
INV IN=303.40 (DI-903)
INV OUT=301.30

DI-902
T/G=311.81
INV OUT=306.50

DI-903
T/G=309.03
INV IN=304.50 (DI-904)
INV OUT=304.30

DI-904
T/G=308.50
INV IN=305.40 (DI-905)
INV OUT=305.30

DI-908
T/G=317.69
INV IN=312.00 (CB-910)
INV IN=311.80 (DI-909)
INV OUT=311.70

DI-1101
T/G=308.48
INV IN=302.60 (DI-1102)
INV OUT=302.50

DI-1102
T/G=312.68
INV IN=307.50 (DI-1103)
INV OUT=307.40

DI-1103
T/G=317.86
INV OUT=313.00

DI-1222
T/G=303.70
INV IN=299.10 (DI-1223)
INV OUT=299.00

DI-1223
T/G=304.93
INV OUT=299.70

Town Certification. This design has been reviewed by the Engineer for the Town of Zebulon, and to the best of my knowledge and belief, it conforms to the requirements established in the Standard Specifications of the Town of Zebulon.
By: _____ Date: _____
Town Engineer
These plans are approved by the Town of Zebulon and serve as construction plans for this project.
By: _____ Date: _____
Administrator

FINAL DRAWING - NOT RELEASED FOR CONSTRUCTION


McADAMS
The John R. McAdams Company, Inc.
621 Hillsborough Street
Suite 500
Raleigh, NC 27603
phone 919. 361. 5000
fax 919. 361. 2269
license number: C-0293, C-187
www.mcadamsco.com


**CLIENT**

D.R. HORTON, INC.
7208 FALLS OF NEUSE ROAD, SUITE 201
RALEIGH, NC 27615
PHONE: 919. 809. 4207

D·R·HORTON America's Builder

# CHAMBLEE LAKE
## CONSTRUCTION DRAWINGS
## 1509 CHAMBLEE ROAD
ZEBULON, NORTH CAROLINA

NORTH CAROLINA PROFESSIONAL SEAL 049483 ENGINEER RYAN K. BARKER
NOT FOR CONSTRUCTION

**REVISIONS**

NO. DATE

**PLAN INFORMATION**

| | |
|---|---|
| PROJECT NO. | DRH22004 |
| FILENAME | DRH22004-G1 |
| CHECKED BY | RKB |
| DRAWN BY | |
| SCALE | 1"=40' |
| DATE | 02. 27. 2024 |

**SHEET**

**GRADING PLAN AREA "I"**

# C3.09

M:\Projects\DRH\DRH22004\04-Production\Engineering\Construction Drawings\Current Drawings\DRH22004-G1.dwg, 2/27/2024 4:22:05 PM, Zach Lee

## EASEMENT LEGEND

- 20' STORM DRAINAGE EASEMENT
- VARIABLE WIDTH STORM DRAINAGE EASEMENT
- VARIABLE WIDTH SCM ACCESS EASEMENT
- VARIABLE WIDTH RETAINING WALL EASEMENT
- 3 FOOT CITY OF RALEIGH UTILITY EASEMENT

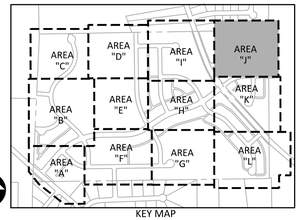


KEY MAP

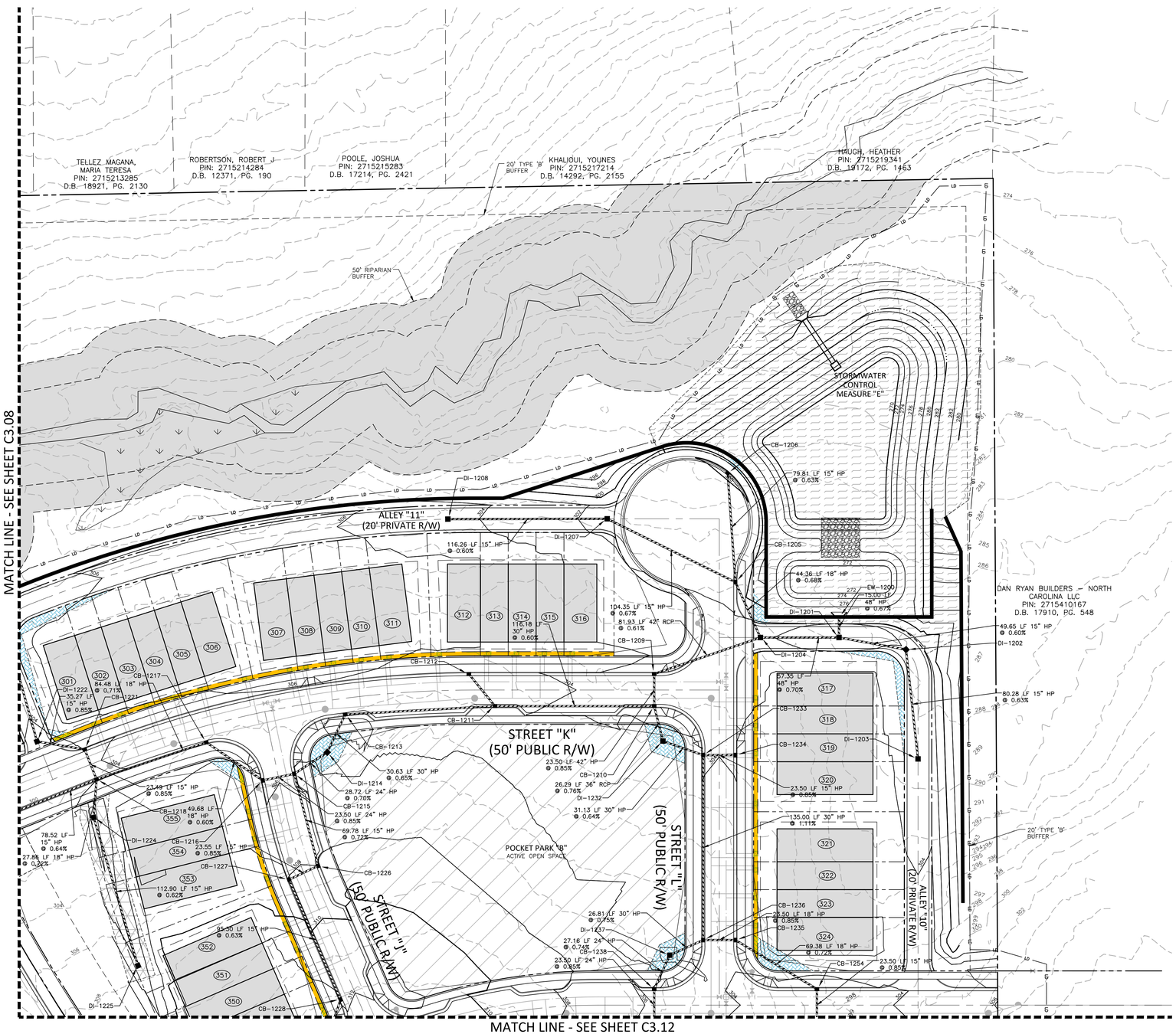


## GRADING LEGEND

- FLARED END SECTION
- ENDWALL SECTION
- CATCH BASIN
- DROP INLET
- STORM SERVICE INLET
- STORM SERVICE ROOF-DRAIN
- JUNCTION BOX
- DRAINAGE FLOW ARROW
- LINE BREAK SYMBOL
- 250.50 / 250.00 — TOP & BOTTOM CURB ELEVATIONS
- TW=223.00 / BW=213.00 — TOP OF WALL ELEVATION / BOTTOM OF WALL ELEVATION (NOTE: BOTTOM OF WALL IS GROUND ELEVATION NOT WALL FOUNDATION)
- + 250.60 — SPOT ELEVATION
- STORM DRAINAGE
- STORM SERVICE LINE
- RD — ROOF DRAIN, 8" ADS NON-PERFORATED TUBING OR EQUAL 1.0% MIN. SLOPE 3' MIN. COVER PVC SCHEDULE 40 IN TRAFFIC AREAS
- TP — TREE PROTECTION FENCE
- LD — LIMITS OF DISTURBANCE
- WOODED AREA
- 250 — MAJOR CONTOUR
- 252 — MINOR CONTOUR
- 250 — EXISTING MAJOR CONTOUR
- 252 — EXISTING MINOR CONTOUR
- EASEMENT LINE
- ACCESSIBLE PARKING AREA (2% MAX. SLOPE IN ALL DIRECTIONS)

| | |
|---|---|
| CB-1205<br>T/C=301.85<br>INV IN=295.90 (DI-1207)<br>INV IN=294.70 (CB-1206)<br>INV OUT=294.40 | CB-1235<br>T/C=304.69<br>INV IN=297.70 (CB-1254)<br>INV OUT=297.60 |
| CB-1206<br>T/C=300.37<br>INV OUT=295.20 | CB-1236<br>T/C=304.69<br>INV IN=297.10 (DI-1237)<br>INV IN=297.40 (CB-1235)<br>INV OUT=297.00 |
| CB-1209<br>T/C=303.58<br>INV IN=290.70 (CB-1210)<br>INV OUT=290.60 | CB-1238<br>T/C=305.97<br>INV IN=298.10 (CB-1239)<br>INV OUT=298.00 |
| CB-1210<br>T/C=303.58<br>INV IN=291.80 (CB-1211)<br>INV IN=294.50 (DI-1232)<br>INV OUT=290.90 | CB-1254<br>T/C=303.69<br>INV IN=298.30 (CB-1255)<br>INV OUT=298.20 |
| CB-1211<br>T/C=304.85<br>INV IN=292.60 (CB-1213)<br>INV IN=299.60 (CB-1212)<br>INV OUT=292.50 | DI-1201<br>T/G=301.75<br>INV IN=289.20 (DI-1204)<br>INV IN=296.90 (DI-1202)<br>INV OUT=274.10 |
| CB-1212<br>T/C=305.06<br>INV OUT=299.80 | DI-1202<br>T/G=302.05<br>INV IN=297.30 (DI-1203)<br>INV OUT=297.20 |
| CB-1213<br>T/C=305.92<br>INV IN=293.40 (DI-1214)<br>INV OUT=293.30 | DI-1203<br>T/G=303.01<br>INV OUT=297.80 |
| CB-1215<br>T/C=306.13<br>INV IN=294.30 (CB-1216)<br>INV IN=300.80 (CB-1226)<br>INV OUT=294.20 | DI-1204<br>T/G=302.11<br>INV IN=290.10 (CB-1209)<br>INV IN=294.10 (CB-1205)<br>INV OUT=289.60 |
| CB-1216<br>T/C=306.13<br>INV IN=295.00 (CB-1217)<br>INV OUT=294.50 | DI-1207<br>T/G=301.40<br>INV IN=296.70 (DI-1208)<br>INV OUT=296.60 |
| CB-1217<br>T/C=305.52<br>INV IN=295.40 (CB-1218)<br>INV OUT=295.30 | DI-1208<br>T/G=304.57<br>INV OUT=297.40 |
| CB-1218<br>T/C=304.04<br>INV IN=296.50 (CB-1219)<br>INV IN=296.10 (DI-1224)<br>INV IN=298.40 (CB-1221)<br>INV OUT=296.00 | DI-1214<br>T/G=305.10<br>INV IN=294.00 (CB-1215)<br>INV OUT=293.60 |
| CB-1221<br>T/C=304.04<br>INV IN=298.70 (DI-1222)<br>INV OUT=298.60 | DI-1222<br>T/G=303.70<br>INV IN=299.10 (DI-1223)<br>INV OUT=299.00 |
| CB-1226<br>T/C=308.46<br>INV IN=303.00 (CB-1227)<br>INV OUT=301.30 | DI-1224<br>T/G=301.15<br>INV IN=296.40 (DI-1225)<br>INV OUT=296.30 |
| CB-1227<br>T/C=308.54<br>INV IN=303.30 (CB-1228)<br>INV OUT=303.20 | DI-1225<br>T/G=304.18<br>INV OUT=297.10 |
| CB-1228<br>T/C=312.21<br>INV IN=307.00 (CB-1229)<br>INV OUT=303.90 | DI-1232<br>T/G=304.31<br>INV IN=295.20 (CB-1233)<br>INV OUT=294.70 |
| CB-1233<br>T/C=304.18<br>INV IN=298.70 (CB-1234)<br>INV IN=295.50 (CB-1236)<br>INV OUT=295.40 | DI-1237<br>T/G=303.90<br>INV IN=297.80 (CB-1238)<br>INV OUT=297.30 |
| CB-1234<br>T/C=304.18<br>INV OUT=298.90 | |

GRAPHIC SCALE
0 20 40 80
1 inch = 40 ft.

Town Certification. This design has been reviewed by the Engineer for the Town of Zebulon, and to the best of my knowledge and belief, it conforms to the requirements established in the Standard Specifications of the Town of Zebulon.
By: _____ Date: _____
Town Engineer
These plans are approved by the Town of Zebulon and serve as construction plans for this project.
By: _____ Date: _____
Administrator

FINAL DRAWING - NOT RELEASED FOR CONSTRUCTION


McADAMS
The John R. McAdams Company, Inc.
621 Hillsborough Street
Suite 500
Raleigh, NC 27603
phone 919. 361. 5000
fax 919. 361. 2269
license number: C-0293, C-187
www.mcadamsco.com


**CLIENT**

D.R. HORTON, INC.
7208 FALLS OF NEUSE ROAD, SUITE 201
RALEIGH, NC 27615
PHONE: 919. 809. 4207

D·R·HORTON America's Builder

# CHAMBLEE LAKE
## CONSTRUCTION DRAWINGS
1509 CHAMBLEE ROAD
ZEBULON, NORTH CAROLINA

NORTH CAROLINA PROFESSIONAL SEAL 049483 ENGINEER RAN K. BARKER
PRELIMINARY NOT FOR CONSTRUCTION

**REVISIONS**

NO. DATE

**PLAN INFORMATION**

| | |
|---|---|
| PROJECT NO. | DRH22004 |
| FILENAME | DRH22004-G1 |
| CHECKED BY | RKB |
| DRAWN BY | |
| SCALE | 1"=40' |
| DATE | 02. 27. 2024 |

**SHEET**

GRADING PLAN
AREA "J"

# C3.10

M:\Projects\DRH\DRH22004\04-Production\Engineering\Construction Drawings\Current Drawings\DRH22004-G1.dwg, 2/27/2024 4:22:09 PM, Zach Lee

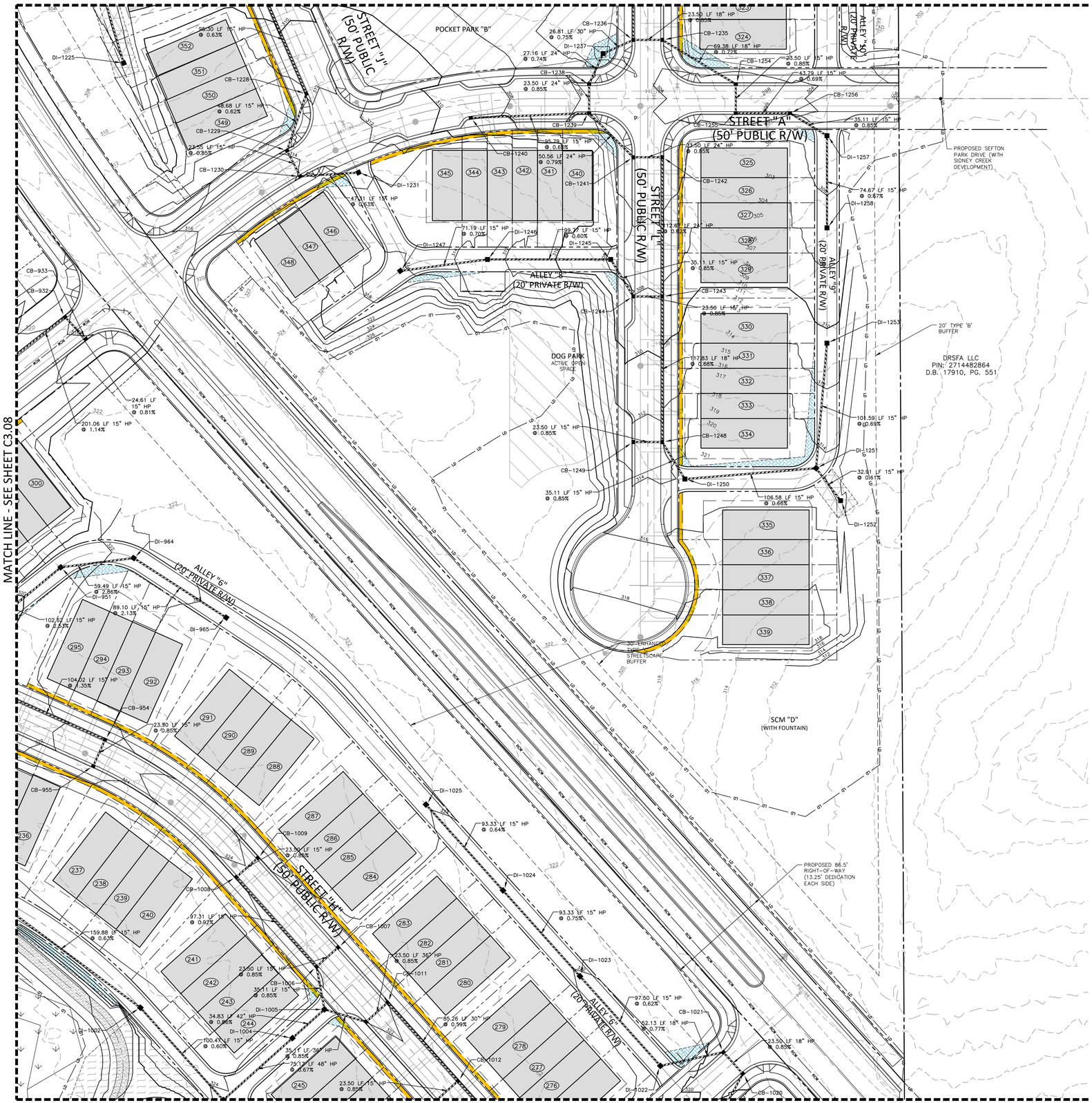


## EASEMENT LEGEND

- 20' STORM DRAINAGE EASEMENT
- VARIABLE WIDTH STORM DRAINAGE EASEMENT
- VARIABLE WIDTH SCM ACCESS EASEMENT
- VARIABLE WIDTH RETAINING WALL EASEMENT
- 3 FOOT CITY OF RALEIGH UTILITY EASEMENT

GRAPHIC SCALE

0 20 40 80

1 inch = 40 ft.

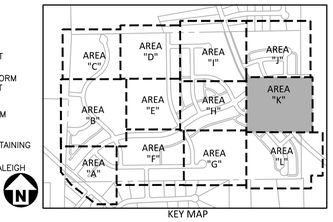


KEY MAP

## GRADING LEGEND

- FLARED END SECTION
- ENDWALL SECTION
- CATCH BASIN
- DROP INLET
- STORM SERVICE INLET
- STORM SERVICE ROOF-DRAIN
- JUNCTION BOX
- DRAINAGE FLOW ARROW
- LINE BREAK SYMBOL
- 250.50 / 250.00 — TOP & BOTTOM CURB ELEVATIONS
- TW=223.00 / BW=213.00 — TOP OF WALL ELEVATION / BOTTOM OF WALL ELEVATION (NOTE: BOTTOM OF WALL IS GROUND ELEVATION NOT WALL FOUNDATION)
- + 250.60 — SPOT ELEVATION
- STORM DRAINAGE
- STORM SERVICE LINE
- RD — RD — RD — ROOF DRAIN, 8" ADS NON-PERFORATED TUBING OR EQUAL 1.0% MIN. SLOPE 3' MIN. COVER PVC SCHEDULE 40 IN TRAFFIC AREAS
- TP — TP — TP — TREE PROTECTION FENCE
- LD — LD — LIMITS OF DISTURBANCE
- WOODED AREA
- 250 — MAJOR CONTOUR
- 252 — MINOR CONTOUR
- 250 — EXISTING MAJOR CONTOUR
- 252 — EXISTING MINOR CONTOUR
- EASEMENT LINE
- ACCESSIBLE PARKING AREA (2% MAX. SLOPE IN ALL DIRECTIONS)

| | | |
|---|---|---|
| CB-954<br>T/C=323.46<br>INV IN=317.40 (CB-955)<br>INV OUT=313.00 | CB-1256<br>T/C=304.01<br>INV IN=299.00 (DI-1257)<br>INV OUT=298.90 | DI-1250<br>T/G=314.10<br>INV IN=304.40 (DI-1251)<br>INV OUT=304.30 |
| CB-955<br>T/C=323.46<br>INV OUT=317.60 | DI-951<br>T/G=320.92<br>INV IN=315.90 (DI-964)<br>INV OUT=315.80 | DI-1251<br>T/G=314.39<br>INV IN=309.60 (DI-1252)<br>INV IN=305.20 (DI-1253)<br>INV OUT=305.10 |
| CB-1228<br>T/C=312.21<br>INV IN=307.00 (CB-1229)<br>INV OUT=303.90 | DI-964<br>T/G=322.45<br>INV IN=317.70 (DI-965)<br>INV OUT=317.60 | DI-1252<br>T/G=314.50<br>INV OUT=309.80 |
| CB-1229<br>T/C=314.34<br>INV IN=308.20 (CB-1230)<br>INV OUT=307.30 | DI-965<br>T/G=324.45<br>INV OUT=319.60 | DI-1253<br>T/G=310.48<br>INV OUT=305.90 |
| CB-1230<br>T/C=314.37<br>INV IN=308.50 (DI-1231)<br>INV OUT=308.40 | DI-1001<br>T/G=323.80<br>INV IN=311.10 (DI-1004)<br>INV IN=311.20 (DI-1028)<br>INV IN=318.20 (DI-1002)<br>INV OUT=311.00 | DI-1257<br>T/G=304.91<br>INV IN=300.00 (DI-1258)<br>INV OUT=299.30 |
| CB-1235<br>T/C=304.69<br>INV IN=297.70 (CB-1254)<br>INV OUT=297.60 | DI-1002<br>T/G=325.01<br>INV IN=318.90 (DI-1003)<br>INV OUT=318.80 | DI-1258<br>T/G=306.80<br>INV OUT=300.50 |
| CB-1236<br>T/C=304.69<br>INV IN=297.10 (DI-1237)<br>INV IN=297.40 (CB-1235)<br>INV OUT=297.00 | DI-1004<br>T/G=322.67<br>INV IN=311.70 (DI-1005)<br>INV OUT=311.60 | |
| CB-1238<br>T/C=305.97<br>INV IN=298.10 (CB-1239)<br>INV OUT=298.00 | DI-1005<br>T/G=322.95<br>INV IN=312.10 (CB-1010)<br>INV IN=317.40 (CB-1006)<br>INV OUT=312.00 | |
| CB-1239<br>T/C=305.97<br>INV IN=298.40 (CB-1241)<br>INV IN=300.70 (CB-1240)<br>INV OUT=298.30 | DI-1022<br>T/G=320.77<br>INV IN=316.70 (DI-1023)<br>INV OUT=316.60 | |
| CB-1240<br>T/C=309.38<br>INV OUT=301.30 | DI-1023<br>T/G=321.90<br>INV IN=317.40 (DI-1024)<br>INV OUT=317.30 | |
| CB-1241<br>T/C=304.98<br>INV IN=298.90 (CB-1242)<br>INV OUT=298.80 | DI-1024<br>T/G=322.98<br>INV IN=318.20 (DI-1025)<br>INV OUT=318.10 | |
| CB-1242<br>T/C=304.98<br>INV IN=299.20 (CB-1243)<br>INV OUT=299.10 | DI-1025<br>T/G=324.06<br>INV OUT=318.80 | |
| CB-1243<br>T/C=308.48<br>INV IN=302.50 (CB-1244)<br>INV IN=302.90 (CB-1248)<br>INV OUT=299.90 | DI-1225<br>T/G=304.18<br>INV OUT=297.10 | |
| CB-1244<br>T/C=308.48<br>INV IN=302.80 (DI-1245)<br>INV OUT=302.70 | DI-1231<br>T/G=313.49<br>INV OUT=308.80 | |
| CB-1248<br>T/C=313.09<br>INV IN=307.70 (CB-1249)<br>INV IN=304.00 (DI-1250)<br>INV OUT=303.70 | DI-1237<br>T/G=303.90<br>INV IN=297.80 (CB-1238)<br>INV OUT=297.30 | |
| CB-1249<br>T/C=313.09<br>INV OUT=307.90 | DI-1245<br>T/G=307.80<br>INV IN=303.20 (DI-1246)<br>INV OUT=303.10 | |
| CB-1254<br>T/C=303.69<br>INV IN=298.30 (CB-1255)<br>INV OUT=298.20 | DI-1246<br>T/G=312.70<br>INV IN=307.80 (DI-1247)<br>INV OUT=303.80 | |
| CB-1255<br>T/C=303.69<br>INV IN=298.60 (CB-1256)<br>INV OUT=298.50 | DI-1247<br>T/G=316.25<br>INV OUT=308.30 | |

Town Certification. This design has been reviewed by the Engineer for the Town of Zebulon, and to the best of my knowledge and belief, it conforms to the requirements established in the Standard Specifications of the Town of Zebulon.
By: _____ Date: _____
Town Engineer
These plans are approved by the Town of Zebulon and serve as construction plans for this project.
By: _____ Date: _____
Administrator

FINAL DRAWING - NOT RELEASED FOR CONSTRUCTION


McADAMS
The John R. McAdams Company, Inc.
621 Hillsborough Street
Suite 500
Raleigh, NC 27603
phone 919. 361. 5000
fax 919. 361. 2269
license number: C-0293, C-187
www.mcadamsco.com


**CLIENT**

D.R. HORTON, INC.
7208 FALLS OF NEUSE ROAD, SUITE 201
RALEIGH, NC 27615
PHONE: 919. 809. 4207

D·R·HORTON America's Builder

# CHAMBLEE LAKE
## CONSTRUCTION DRAWINGS
1509 CHAMBLEE ROAD
ZEBULON, NORTH CAROLINA

NORTH CAROLINA PROFESSIONAL SEAL 049483 ENGINEER BRIAN K. BARKER
NOT FOR CONSTRUCTION

**REVISIONS**

NO. DATE

**PLAN INFORMATION**

| | |
|---|---|
| PROJECT NO. | DRH22004 |
| FILENAME | DRH22004-G1 |
| CHECKED BY | RKB |
| DRAWN BY | |
| SCALE | 1"=40' |
| DATE | 02. 27. 2024 |

**SHEET**

GRADING PLAN
AREA "K"

# C3.11

M:\Projects\DRH\DRH22004\04-Production\Engineering\Construction Drawings\Current Drawings\DRH22004-G1.dwg, 2/27/2024 4:22:13 PM, Zach Lee

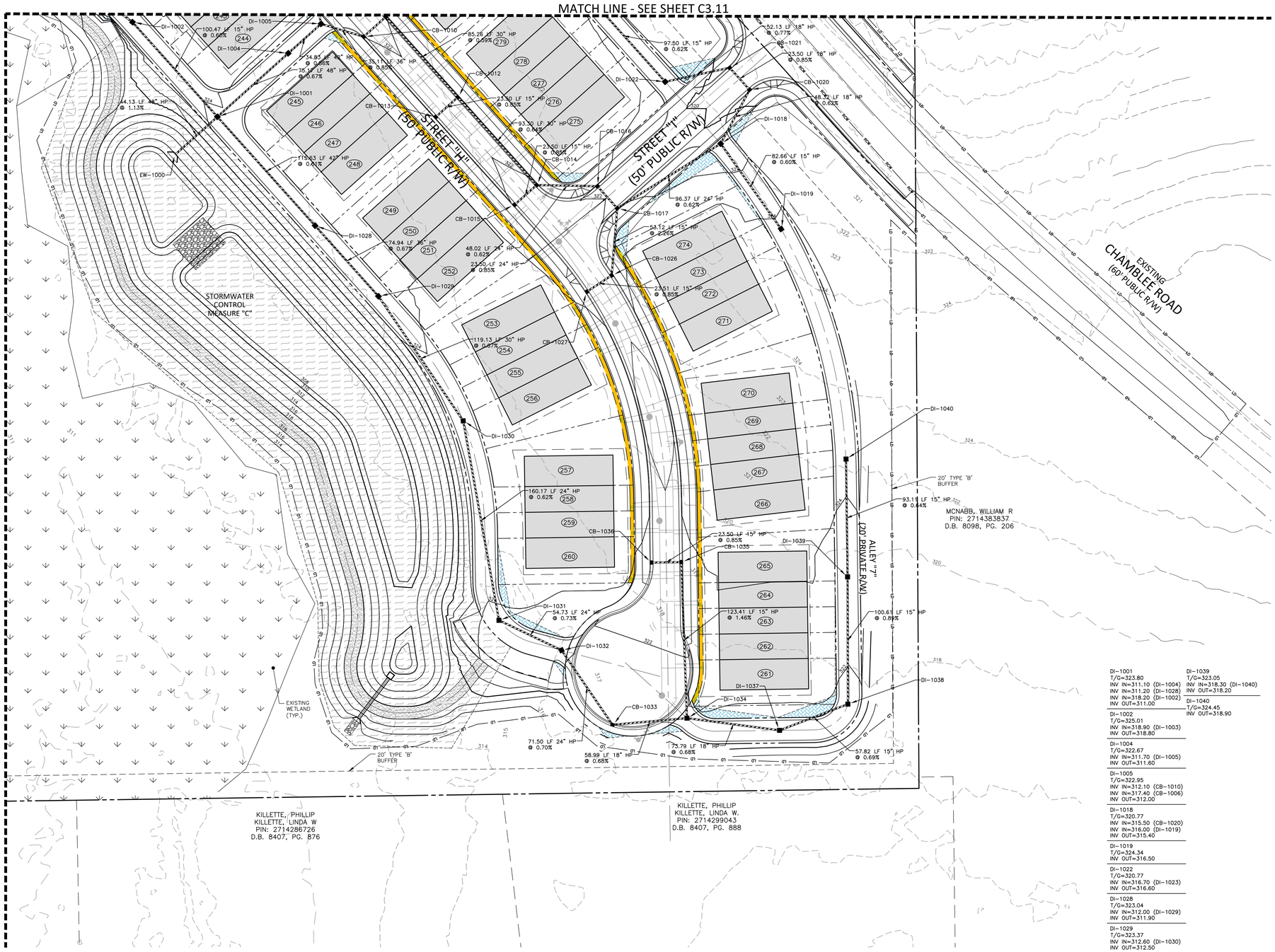


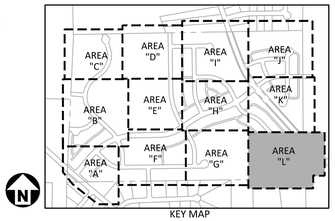

KEY MAP

## GRADING LEGEND

- FLARED END SECTION
- ENDWALL SECTION
- CATCH BASIN
- DROP INLET
- STORM SERVICE INLET
- STORM SERVICE ROOF-DRAIN
- JUNCTION BOX
- DRAINAGE FLOW ARROW
- LINE BREAK SYMBOL
- 250.50 / 250.00 — TOP & BOTTOM CURB ELEVATIONS
- TW=223.00 / BW=213.00 — TOP OF WALL ELEVATION / BOTTOM OF WALL ELEVATION (NOTE: BOTTOM OF WALL IS GROUND ELEVATION NOT WALL FOUNDATION)
- + 250.60 — SPOT ELEVATION
- STORM DRAINAGE
- STORM SERVICE LINE
- RD — RD — RD — ROOF DRAIN, 8" ADS NON-PERFORATED TUBING OR EQUAL 1.0% MIN. SLOPE 3' MIN. COVER PVC SCHEDULE 40 IN TRAFFIC AREAS
- TP — TP — TP — TREE PROTECTION FENCE
- LD — LD — LIMITS OF DISTURBANCE
- WOODED AREA
- 250 — MAJOR CONTOUR
- 252 — MINOR CONTOUR
- 250 — EXISTING MAJOR CONTOUR
- 252 — EXISTING MINOR CONTOUR
- EASEMENT LINE
- ACCESSIBLE PARKING AREA (2% MAX. SLOPE IN ALL DIRECTIONS)

## EASEMENT LEGEND

- 20' STORM DRAINAGE EASEMENT
- VARIABLE WIDTH STORM DRAINAGE EASEMENT
- VARIABLE WIDTH SCM ACCESS EASEMENT
- VARIABLE WIDTH RETAINING WALL EASEMENT
- 3 FOOT CITY OF RALEIGH UTILITY EASEMENT

DI-1001
T/G=323.80
INV IN=311.10 (DI-1004)
INV IN=311.20 (DI-1028)
INV IN=318.20 (DI-1002)
INV OUT=311.00

DI-1002
T/G=325.01
INV IN=318.90 (DI-1003)
INV OUT=318.80

DI-1004
T/G=322.67
INV IN=311.70 (DI-1005)
INV OUT=311.60

DI-1005
T/G=322.95
INV IN=312.10 (CB-1010)
INV IN=317.40 (CB-1006)
INV OUT=312.00

DI-1018
T/G=320.77
INV IN=315.50 (CB-1020)
INV IN=316.00 (DI-1019)
INV OUT=315.40

DI-1019
T/G=324.34
INV OUT=316.50

DI-1022
T/G=320.77
INV IN=316.70 (DI-1023)
INV OUT=316.60

DI-1028
T/G=323.04
INV IN=312.00 (DI-1029)
INV OUT=311.90

DI-1029
T/G=323.37
INV IN=312.60 (DI-1030)
INV OUT=312.50

DI-1030
T/G=324.66
INV IN=313.50 (DI-1031)
INV OUT=313.40

DI-1031
T/G=323.58
INV IN=314.60 (DI-1032)
INV OUT=314.50

DI-1032
T/G=322.24
INV IN=315.10 (CB-1033)
INV OUT=315.00

DI-1034
T/G=321.81
INV IN=316.20 (DI-1037)
INV IN=316.20 (CB-1035)
INV OUT=316.10

DI-1037
T/G=320.93
INV IN=316.80 (DI-1038)
INV OUT=316.70

DI-1038
T/G=321.54
INV IN=317.30 (DI-1039)
INV OUT=317.20

DI-1039
T/G=323.05
INV IN=318.30 (DI-1040)
INV OUT=318.20

DI-1040
T/G=324.45
INV OUT=318.90

GRAPHIC SCALE
0 20 40 80
1 inch = 40 ft.

Town Certification. This design has been reviewed by the Engineer for the Town of Zebulon, and to the best of my knowledge and belief, it conforms to the requirements established in the Standard Specifications of the Town of Zebulon.
By: _____ Date: _____
Town Engineer
These plans are approved by the Town of Zebulon and serve as construction plans for this project.
By: _____ Date: _____
Administrator

FINAL DRAWING - NOT RELEASED FOR CONSTRUCTION


McADAMS
The John R. McAdams Company, Inc.
621 Hillsborough Street
Suite 500
Raleigh, NC 27603
phone 919. 361. 5000
fax 919. 361. 2269
license number: C-0293, C-187
www.mcadamsco.com


**CLIENT**

D.R. HORTON, INC.
7208 FALLS OF NEUSE ROAD, SUITE 201
RALEIGH, NC 27615
PHONE: 919. 809. 4207

D·R·HORTON America's Builder

# CHAMBLEE LAKE
CONSTRUCTION DRAWINGS
1509 CHAMBLEE ROAD
ZEBULON, NORTH CAROLINA

NORTH CAROLINA PROFESSIONAL SEAL 049483 ENGINEER RYAN K. BARKER
NOT FOR CONSTRUCTION

**REVISIONS**

NO. DATE

**PLAN INFORMATION**

| | |
|---|---|
| PROJECT NO. | DRH22004 |
| FILENAME | DRH22004-G1 |
| CHECKED BY | RKB |
| DRAWN BY | |
| SCALE | 1"=40' |
| DATE | 02. 27. 2024 |

**SHEET**

GRADING PLAN
AREA "L"
# C3.12

M:\Projects\DRH\DRH22004\04-Production\Engineering\Construction Drawings\Current Drawings\DRH22004-G1.dwg, 2/27/2024 2:22:17 PM, Zach Lee

1 CHAMBLEE, CAROLYN P PIN: 2715-01-9636 D.B. 2578, PG. E

2 JUAREZ, PEDRO CARREON JUAREZ, MARIA DEL PIN: 2715-11-6216

3 DOZIER, CLARA RHODES PIN: 2715-11-6128

4 WILLIAMS, GEORGETTE PIN: 2715-21-2207

5 WALL, JODY C PIN: 2715-21-2128 D.B. 18383, PG. 905

6 TELLEZ MAGANA, MARIA TERESA PIN: 2715-21-3285 D.B. 18921, PG. 2130

7 ROBERTSON, ROBERT J PIN: 2715-21-4284 D.B. 12371, PG. 190

8 POOLE, JOSHUA PIN: 2715-21-5283 D.B. 17214, PG. 2421

9 KHALIOUI, YOUNES PIN: 2715-21-7214 D.B. 14292, PG. 2155

10 HAUGH, PAUL G HAUGH, HEATHER W PIN: 2715-21-9341 D.B. 19172, PG. 1463

11 DAN RYAN BUILDERS – NORTH CAROLINA LLC PIN: 2715-41-0167 D.B. 17910, PG. 548

12 MCNABB, WILLIAM R PIN: 2714-38-3837 D.B. 8098, PG. 206

13 KILLETTE, PHILLIP KILLETTE, LINDA W PIN: 2714-29-9043 D.B. 8407, PG. 888

14 KILLETTE, PHILLIP KILLETTE, LINDA W PIN: 2714-28-6726 D.B. 8407, PG. 876

15 CRENSHAW, BARRY A PIN: 2714-28-2739 D.B. 8434, PG. 1792

16 HOAD, RYAN PATRICK HOAD, JAMIE LEIGH PIN: 2714-18-9947 D.B. 14710, PG. 1017

17 SMITH, KENNETH R SMITH, TONYA K PIN: 2714-19-7170 D.B. 9312, PG. 1963

18 BRODEUR, MADELINE PIN: 2714-19-5099 D.B. 11351, PG. 463

19 HINNANT, HULEY JR HINNANT, GERALDINE PIN: 2714-19-4057 D.B. 9115, PG. 106

20 FOUNTAIN, JAMES I III FOUNTAIN, LAURA E PIN: 2714-19-3007 D.B. 15985, PG. 1274

21 KIRIAZES, KENNETH E KIRIAZES, MARIE A PIN: 2714-19-1047 D.B. 9404, PG. 2496

22 SARNA, KERRY RICHARD PIN: 2714-09-8086 D.B. 12679, PG. 1130

23 GONZALEZ, ALFONSO GONZALES PIN: 2714-09-7005 D.B. 17117, PG. 139

24 NUNEZ, RICARDO RODRIGUEZ, ANGELICA MARIA PIN: 2714-08-5959

25 FOCA, KIMBERLY PIN: 2714-09-3190 D.B. 17931, PG. 15

26 OLIVERA, RAMON HERNANDEZ PIN: 2714-09-1017 D.B. 9063, PG. 640

27 HINTON, REBECCA H PIN: 2704-99-5359 D.B. 2244, PG. 189

28 HINTON, REBECCA H PIN: 2704-99-5359 D.B. 2244, PG. 189

29 PATE FAMILY I LTD PTNRP PIN: 2705-91-2377 D.B. 13664, PG. 2288

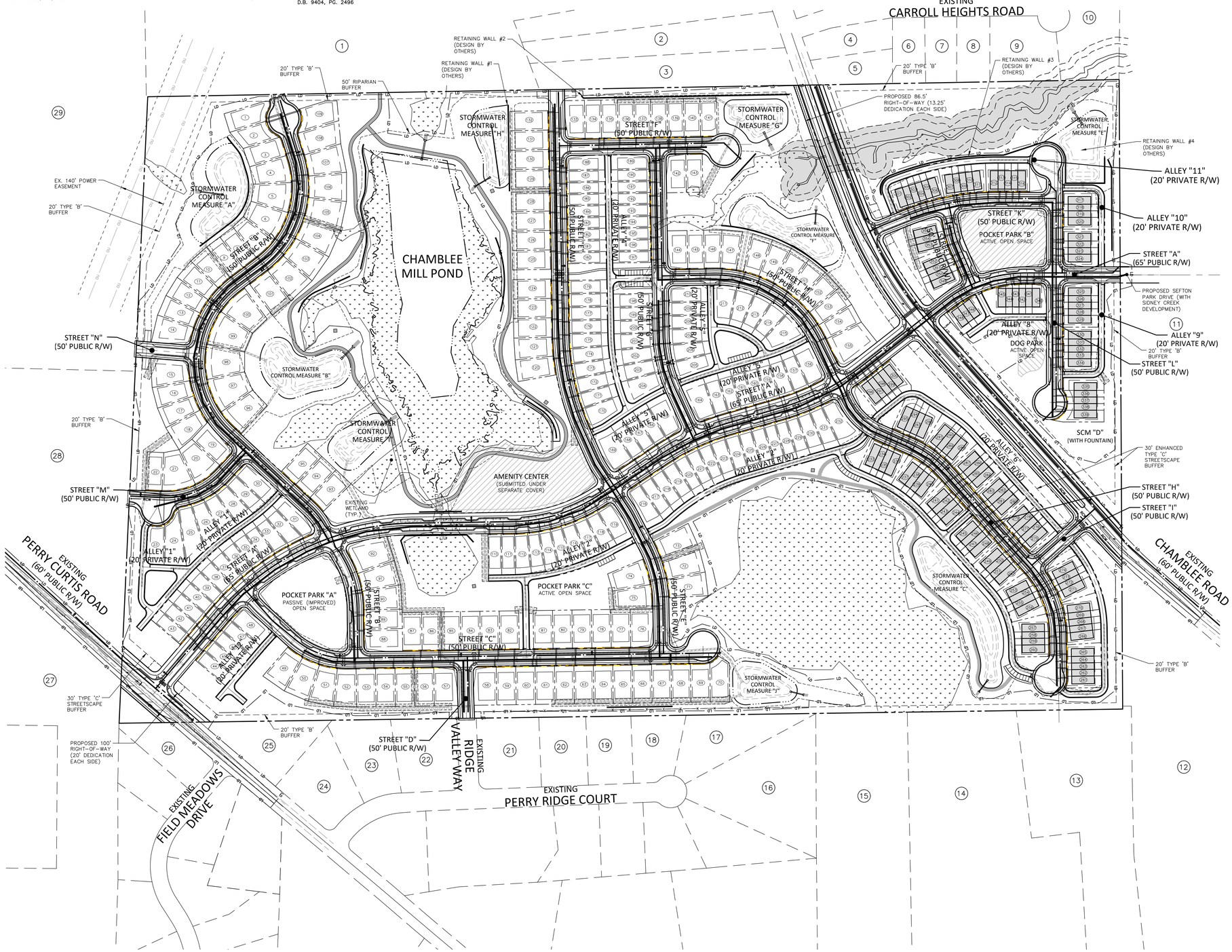


## UTILITY LEGEND

- FIRE HYDRANT ASSEMBLY
- FIRE DEPARTMENT CONNECTION (FDC)
- WATER METER
- WATER VALVE
- PIV — POST INDICATOR VALVE
- VALVE IN MANHOLE
- METER & VAULT
- BACKFLOW PREVENTER
- REDUCER
- PLUG
- BLOW-OFF ASSEMBLY
- SANITARY SEWER MANHOLE
- SEWER CLEAN-OUT
- GREASE TRAP
- SEWER FLOW DIRECTION ARROW
- YARD LIGHTS
- LIGHT POLE
- POWER POLE
- LINE BREAK SYMBOL
- WATERLINE
- WATER SERVICE LINE
- UTILITY SLEEVE
- SANITARY SEWER
- SEWER SERVICE LINE
- FM — SEWER FORCE MAIN
- G — GAS LINE
- OU — OVERHEAD UTILITY
- UE — UNDERGROUND ELECTRIC
- T — TELEPHONE
- EASEMENT LINE

GRAPHIC SCALE
0 75 150 300
1 INCH = 150 FT.

Town Certification. This design has been reviewed by the Engineer for the Town of Zebulon, and to the best of my knowledge and belief, it conforms to the requirements established in the Standard Specifications of the Town of Zebulon.
By: _____ Date: _____
Town Engineer
These plans are approved by the Town of Zebulon and serve as construction plans for this project.
By: _____ Date: _____
Administrator

FINAL DRAWING - NOT RELEASED FOR CONSTRUCTION


MCADAMS
The John R. McAdams Company, Inc.
621 Hillsborough Street
Suite 500
Raleigh, NC 27603
phone 919. 361. 5000
fax 919. 361. 2269
license number: C-0293, C-187
www.mcadamsco.com


**CLIENT**

D.R. HORTON, INC.
7208 FALLS OF NEUSE ROAD, SUITE 201
RALEIGH, NC 27615
PHONE: 919. 809. 4207

D·R·HORTON America's Builder

# CHAMBLEE LAKE
## CONSTRUCTION DRAWINGS
## 1509 CHAMBLEE ROAD
ZEBULON, NORTH CAROLINA

NORTH CAROLINA PROFESSIONAL SEAL 049483 ENGINEER RYAN K. BARKER
NOT FOR CONSTRUCTION

**REVISIONS**

NO. DATE

**PLAN INFORMATION**

| | |
|---|---|
| PROJECT NO. | DRH22004 |
| FILENAME | DRH22004-OAU1 |
| CHECKED BY | RKB |
| DRAWN BY | |
| SCALE | 1"=150' |
| DATE | 02. 27. 2024 |

**SHEET**

OVERALL UTILITY PLAN

# C4.00

M:\Projects\DRH\DRH22004\04-Production\Engineering\Construction Drawings\Current Drawings\DRH22004-OAU1.dwg, 2/27/2024 4:22:21 PM, Zach Lee

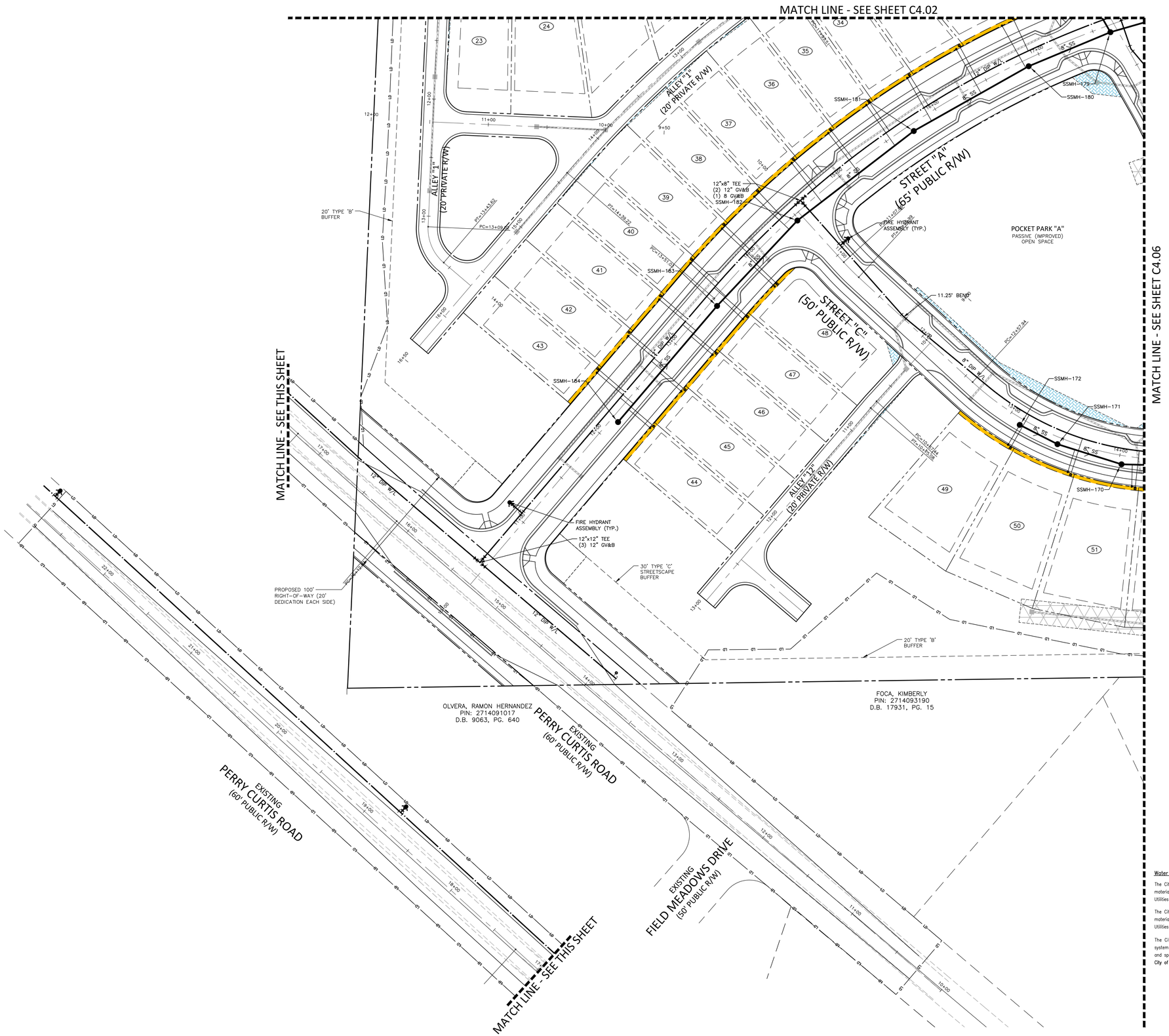


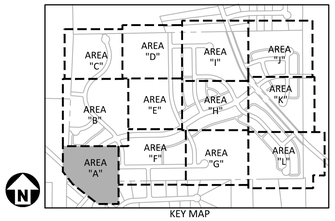


GRAPHIC SCALE
0 20 40 80
1 inch = 40 ft.

## UTILITY LEGEND

- FIRE HYDRANT ASSEMBLY
- FIRE DEPARTMENT CONNECTION (FDC)
- WATER METER
- WATER VALVE
- POST INDICATOR VALVE
- VALVE IN MANHOLE
- METER & VAULT
- BACKFLOW PREVENTER
- REDUCER
- PLUG
- BLOW-OFF ASSEMBLY
- SANITARY SEWER MANHOLE
- SEWER CLEAN-OUT
- GREASE TRAP
- SEWER FLOW DIRECTION ARROW
- YARD LIGHTS
- LIGHT POLE
- POWER POLE
- LINE BREAK SYMBOL
- WATERLINE
- WATER SERVICE LINE
- UTILITY SLEEVE
- SANITARY SEWER
- SEWER SERVICE LINE
- FM — SEWER FORCE MAIN
- G — GAS LINE
- OU — OVERHEAD UTILITY
- UE — UNDERGROUND ELECTRIC
- T — TELEPHONE
- EASEMENT LINE

## EASEMENT LEGEND

- 20' STORM DRAINAGE EASEMENT
- VARIABLE WIDTH STORM DRAINAGE EASEMENT
- VARIABLE WIDTH SCM ACCESS EASEMENT
- VARIABLE WIDTH RETAINING WALL EASEMENT
- 3 FOOT CITY OF RALEIGH UTILITY EASEMENT

## SITE PERMITTING APPROVAL

Water and Sewer Permits (If applicable)

The City of Raleigh consents to the connection and extension of the City's Public Sewer System as shown on this plan. The material and Construction methods used for this project shall conform to the standards and specifications of the City's Public Utilities Handbook. **City of Raleigh Public Utilities Department Permit #** _____

The City of Raleigh consents to the connection and extension of the City's Public Water System as shown on this plan. The material and Construction methods used for this project shall conform to the standards and specifications of the City's Public Utilities Handbook. **City of Raleigh Public Utilities Department Permit #** _____

The City of Raleigh consents to the connection to its public sewer system and extension of the private sewer collection system as shown on this plan. The material and constructions methods used for this project shall conform to the standards and specifications of the City's Public Utilities Handbook.
**City of Raleigh Public Utilities Department Permit #** _____

Town Certification. This design has been reviewed by the Engineer for the Town of Zebulon, and to the best of my knowledge and belief, it conforms to the requirements established in the Standard Specifications of the Town of Zebulon.
By: _____ Date: _____
Town Engineer
These plans are approved by the Town of Zebulon and serve as construction plans for this project.
By: _____ Date: _____
Administrator

FINAL DRAWING - NOT RELEASED FOR CONSTRUCTION


McADAMS
The John R. McAdams Company, Inc.
621 Hillsborough Street
Suite 500
Raleigh, NC 27603
phone 919. 361. 5000
fax 919. 361. 2269
license number: C-0293, C-187
www.mcadamsco.com


**CLIENT**

D.R. HORTON, INC.
7208 FALLS OF NEUSE ROAD, SUITE 201
RALEIGH, NC 27615
PHONE: 919. 809. 4207

D·R·HORTON America's Builder

# CHAMBLEE LAKE
## CONSTRUCTION DRAWINGS
## 1509 CHAMBLEE ROAD
ZEBULON, NORTH CAROLINA

NORTH CAROLINA PROFESSIONAL SEAL 049483 ENGINEER RYAN K. BARKER
NOT FOR CONSTRUCTION

**REVISIONS**

NO. DATE

**PLAN INFORMATION**

| | |
|---|---|
| PROJECT NO. | DRH22004 |
| FILENAME | DRH22004-U1 |
| CHECKED BY | RKB |
| DRAWN BY | |
| SCALE | 1"=40' |
| DATE | 02. 27. 2024 |

**SHEET**

**UTILITY PLAN AREA "A"**

# C4.01

M:\Projects\DRH\DRH22004\04-Production\Engineering\Construction Drawings\Current Drawings\DRH22004-U1.dwg, 2/27/2024 4:23:37 PM, Zach Lee

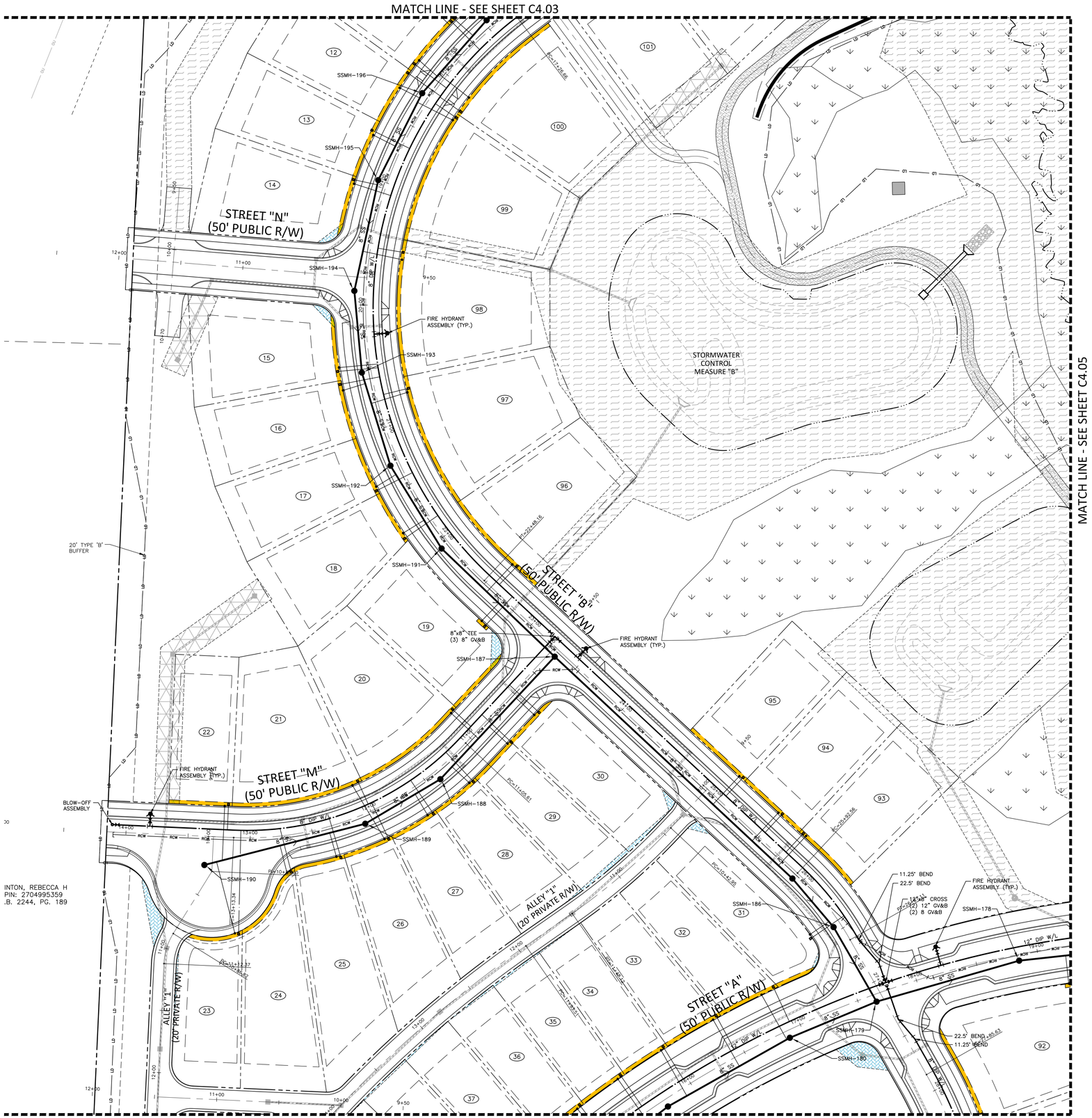


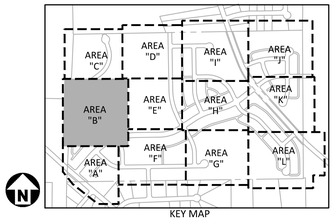


GRAPHIC SCALE
0 20 40 80
1 inch = 40 ft.

## UTILITY LEGEND

- FIRE HYDRANT ASSEMBLY
- FIRE DEPARTMENT CONNECTION (FDC)
- WATER METER
- WATER VALVE
- PIV — POST INDICATOR VALVE
- VALVE IN MANHOLE
- METER & VAULT
- BACKFLOW PREVENTER
- REDUCER
- PLUG
- BLOW-OFF ASSEMBLY
- SANITARY SEWER MANHOLE
- SEWER CLEAN-OUT
- GREASE TRAP
- SEWER FLOW DIRECTION ARROW
- YARD LIGHTS
- LIGHT POLE
- POWER POLE
- LINE BREAK SYMBOL
- WATERLINE
- WATER SERVICE LINE
- UTILITY SLEEVE
- SANITARY SEWER
- SEWER SERVICE LINE
- FM — SEWER FORCE MAIN
- G — GAS LINE
- OU — OVERHEAD UTILITY
- UE — UNDERGROUND ELECTRIC
- T — TELEPHONE
- EASEMENT LINE

## EASEMENT LEGEND

- 20' STORM DRAINAGE EASEMENT
- VARIABLE WIDTH STORM DRAINAGE EASEMENT
- VARIABLE WIDTH SCM ACCESS EASEMENT
- VARIABLE WIDTH RETAINING WALL EASEMENT
- 3 FOOT CITY OF RALEIGH UTILITY EASEMENT

## SITE PERMITTING APPROVAL

Water and Sewer Permits (If applicable)

The City of Raleigh consents to the connection and extension of the City's Public Sewer System as shown on this plan. The material and Construction methods used for this project shall conform to the standards and specifications of the City's Public Utilities Handbook. **City of Raleigh Public Utilities Department Permit #** _____

The City of Raleigh consents to the connection and extension of the City's Public Water System as shown on this plan. The material and Construction methods used for this project shall conform to the standards and specifications of the City's Public Utilities Handbook. **City of Raleigh Public Utilities Department Permit #** _____

The City of Raleigh consents to the connection to its public sewer system and extension of the private sewer collection system as shown on this plan. The material and constructions methods used for this project shall conform to the standards and specifications of the City's Public Utilities Handbook.
**City of Raleigh Public Utilities Department Permit #** _____

Town Certification. This design has been reviewed by the Engineer for the Town of Zebulon, and to the best of my knowledge and belief, it conforms to the requirements established in the Standard Specifications of the Town of Zebulon.
By: _____ Date: _____
Town Engineer
These plans are approved by the Town of Zebulon and serve as construction plans for this project.
By: _____ Date: _____
Administrator

FINAL DRAWING - NOT RELEASED FOR CONSTRUCTION


McADAMS
The John R. McAdams Company, Inc.
621 Hillsborough Street
Suite 500
Raleigh, NC 27603
phone 919. 361. 5000
fax 919. 361. 2269
license number: C-0293, C-187
www.mcadamsco.com


**CLIENT**

D.R. HORTON, INC.
7208 FALLS OF NEUSE ROAD, SUITE 201
RALEIGH, NC 27615
PHONE: 919. 809. 4207

D·R·HORTON America's Builder

# CHAMBLEE LAKE
CONSTRUCTION DRAWINGS
1509 CHAMBLEE ROAD
ZEBULON, NORTH CAROLINA

NORTH CAROLINA PROFESSIONAL SEAL 049483 ENGINEER RAIN K. BARKER
NOT FOR CONSTRUCTION

**REVISIONS**

NO. DATE

**PLAN INFORMATION**

| | |
|---|---|
| PROJECT NO. | DRH22004 |
| FILENAME | DRH22004-U1 |
| CHECKED BY | RKB |
| DRAWN BY | |
| SCALE | 1"=40' |
| DATE | 02. 27. 2024 |

**SHEET**

**UTILITY PLAN**
**AREA "B"**
# C4.02

M:\Projects\DRH\DRH22004\04-Production\Engineering\Construction Drawings\Current Drawings\DRH22004-U1.dwg, 2/27/2024 2:22:38 PM, Zach Lee

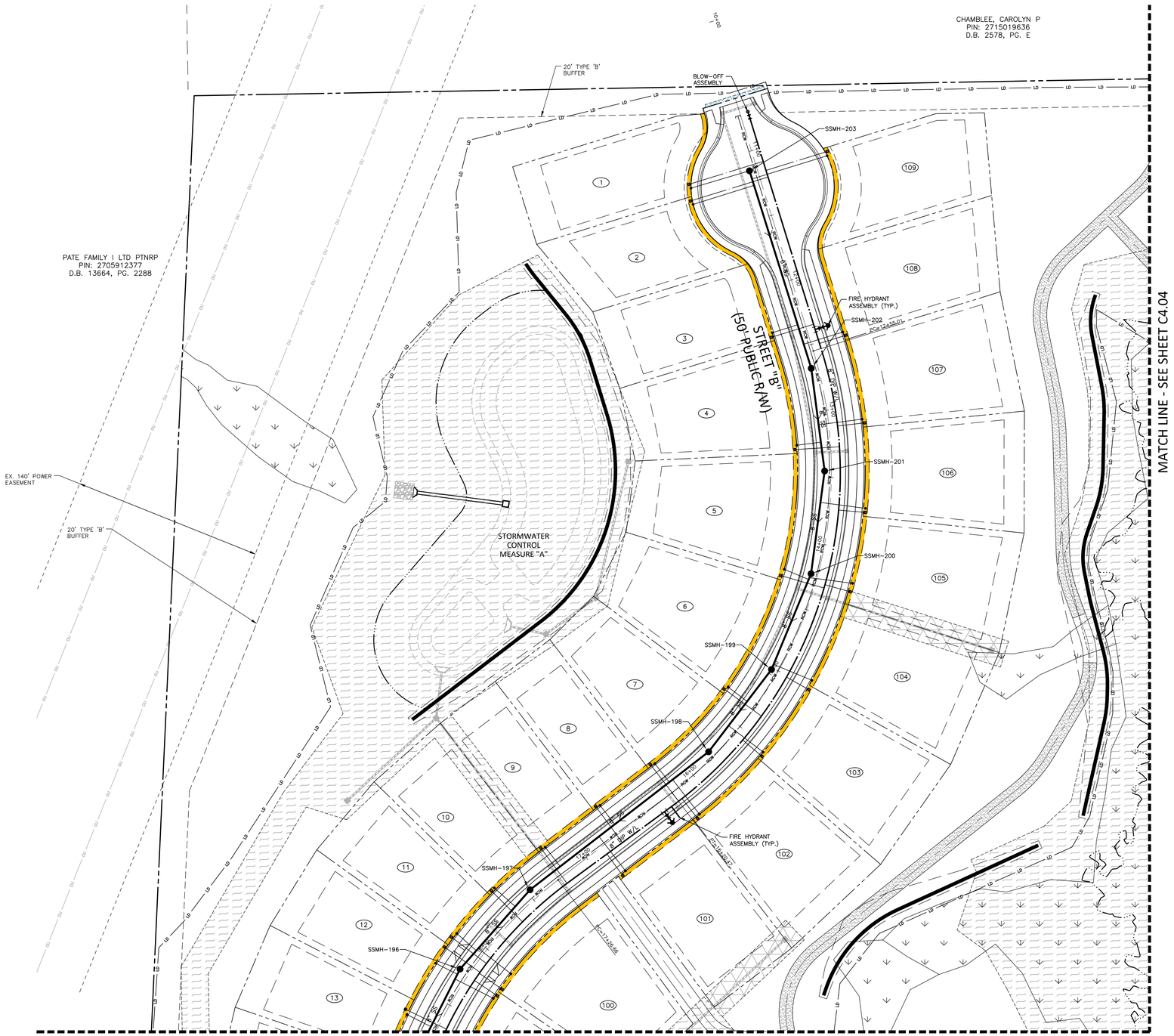


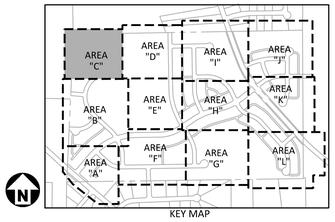


GRAPHIC SCALE
0 20 40 80
1 inch = 40 ft.

## UTILITY LEGEND

- FIRE HYDRANT ASSEMBLY
- FIRE DEPARTMENT CONNECTION (FDC)
- WATER METER
- WATER VALVE
- POST INDICATOR VALVE
- VALVE IN MANHOLE
- METER & VAULT
- BACKFLOW PREVENTER
- REDUCER
- PLUG
- BLOW-OFF ASSEMBLY
- SANITARY SEWER MANHOLE
- SEWER CLEAN-OUT
- GREASE TRAP
- SEWER FLOW DIRECTION ARROW
- YARD LIGHTS
- LIGHT POLE
- POWER POLE
- LINE BREAK SYMBOL
- WATERLINE
- WATER SERVICE LINE
- UTILITY SLEEVE
- SANITARY SEWER
- SEWER SERVICE LINE
- FM — SEWER FORCE MAIN
- G — GAS LINE
- OU — OVERHEAD UTILITY
- UE — UNDERGROUND ELECTRIC
- T — TELEPHONE
- EASEMENT LINE

## EASEMENT LEGEND

- 20' STORM DRAINAGE EASEMENT
- VARIABLE WIDTH STORM DRAINAGE EASEMENT
- VARIABLE WIDTH SCM ACCESS EASEMENT
- VARIABLE WIDTH RETAINING WALL EASEMENT
- 3 FOOT CITY OF RALEIGH UTILITY EASEMENT

## SITE PERMITTING APPROVAL

Water and Sewer Permits (If applicable)

The City of Raleigh consents to the connection and extension of the City's Public Sewer System as shown on this plan. The material and Construction methods used for this project shall conform to the standards and specifications of the City's Public Utilities Handbook. City of Raleigh Public Utilities Department Permit # _____

The City of Raleigh consents to the connection and extension of the City's Public Water System as shown on this plan. The material and Construction methods used for this project shall conform to the standards and specifications of the City's Public Utilities Handbook. City of Raleigh Public Utilities Department Permit # _____

The City of Raleigh consents to the connection to its public sewer system and extension of the private sewer collection system as shown on this plan. The material and constructions methods used for this project shall conform to the standards and specifications of the City's Public Utilities Handbook.
City of Raleigh Public Utilities Department Permit # _____

Town Certification. This design has been reviewed by the Engineer for the Town of Zebulon, and to the best of my knowledge and belief, it conforms to the requirements established in the Standard Specifications of the Town of Zebulon.
By: _____ Date: _____
Town Engineer
These plans are approved by the Town of Zebulon and serve as construction plans for this project.
By: _____ Date: _____
Administrator

FINAL DRAWING - NOT RELEASED FOR CONSTRUCTION


McADAMS
The John R. McAdams Company, Inc.
621 Hillsborough Street
Suite 500
Raleigh, NC 27603
phone 919. 361. 5000
fax 919. 361. 2269
license number: C-0293, C-187
www.mcadamsco.com


**CLIENT**

D.R. HORTON, INC.
7208 FALLS OF NEUSE ROAD, SUITE 201
RALEIGH, NC 27615
PHONE: 919. 809. 4207

D·R·HORTON America's Builder

# CHAMBLEE LAKE
CONSTRUCTION DRAWINGS
1509 CHAMBLEE ROAD
ZEBULON, NORTH CAROLINA

NORTH CAROLINA PROFESSIONAL SEAL 049483 ENGINEER RYAN K. BARKER
NOT FOR CONSTRUCTION

**REVISIONS**

NO. DATE

**PLAN INFORMATION**

| | |
|---|---|
| PROJECT NO. | DRH22004 |
| FILENAME | DRH22004-U1 |
| CHECKED BY | RKB |
| DRAWN BY | |
| SCALE | 1"=40' |
| DATE | 02. 27. 2024 |

**SHEET**

UTILITY PLAN
AREA "C"
# C4.03

M:\Projects\DRH\DRH22004\04-Production\Engineering\Construction Drawings\Current Drawing\DRH22004-U1.dwg, 2/27/2024 4:22:39 PM, Zach Lee

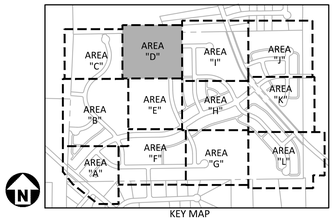


GRAPHIC SCALE
0 20 40 80
1 inch = 40 ft.

## UTILITY LEGEND

- FIRE HYDRANT ASSEMBLY
- FIRE DEPARTMENT CONNECTION (FDC)
- WATER METER
- WATER VALVE
- POST INDICATOR VALVE
- VALVE IN MANHOLE
- METER & VAULT
- BACKFLOW PREVENTER
- REDUCER
- PLUG
- BLOW-OFF ASSEMBLY
- SANITARY SEWER MANHOLE
- SEWER CLEAN-OUT
- GREASE TRAP
- SEWER FLOW DIRECTION ARROW
- YARD LIGHTS
- LIGHT POLE
- POWER POLE
- LINE BREAK SYMBOL
- WATERLINE
- WATER SERVICE LINE
- UTILITY SLEEVE
- SANITARY SEWER
- SEWER SERVICE LINE
- FM — SEWER FORCE MAIN
- G — GAS LINE
- OU — OVERHEAD UTILITY
- UE — UNDERGROUND ELECTRIC
- T — TELEPHONE
- EASEMENT LINE

## EASEMENT LEGEND

- 20' STORM DRAINAGE EASEMENT
- VARIABLE WIDTH STORM DRAINAGE EASEMENT
- VARIABLE WIDTH SCM ACCESS EASEMENT
- VARIABLE WIDTH RETAINING WALL EASEMENT
- 3 FOOT CITY OF RALEIGH UTILITY EASEMENT

## SITE PERMITTING APPROVAL

Water and Sewer Permits (If applicable)

The City of Raleigh consents to the connection and extension of the City's Public Sewer System as shown on this plan. The material and Construction methods used for this project shall conform to the standards and specifications of the City's Public Utilities Handbook. **City of Raleigh Public Utilities Department Permit #** _____

The City of Raleigh consents to the connection and extension of the City's Public Water System as shown on this plan. The material and Construction methods used for this project shall conform to the standards and specifications of the City's Public Utilities Handbook. **City of Raleigh Public Utilities Department Permit #** _____

The City of Raleigh consents to the connection to its public sewer system and extension of the private sewer collection system as shown on this plan. The material and constructions methods used for this project shall conform to the standards and specifications of the City's Public Utilities Handbook.
**City of Raleigh Public Utilities Department Permit #** _____

Town Certification. This design has been reviewed by the Engineer for the Town of Zebulon, and to the best of my knowledge and belief, it conforms to the requirements established in the Standard Specifications of the Town of Zebulon.
By: _____ Date: _____
Town Engineer
These plans are approved by the Town of Zebulon and serve as construction plans for this project.
By: _____ Date: _____
Administrator

FINAL DRAWING - NOT RELEASED FOR CONSTRUCTION


McADAMS
The John R. McAdams Company, Inc.
621 Hillsborough Street
Suite 500
Raleigh, NC 27603
phone 919. 361. 5000
fax 919. 361. 2269
license number: C-0293, C-187
www.mcadamsco.com


**CLIENT**

D.R. HORTON, INC.
7208 FALLS OF NEUSE ROAD, SUITE 201
RALEIGH, NC 27615
PHONE: 919. 809. 4207

D·R·HORTON America's Builder

# CHAMBLEE LAKE
CONSTRUCTION DRAWINGS
1509 CHAMBLEE ROAD
ZEBULON, NORTH CAROLINA

NORTH CAROLINA PROFESSIONAL SEAL 049483 ENGINEER RYAN K. BARKER
NOT FOR CONSTRUCTION

**REVISIONS**

NO. DATE

**PLAN INFORMATION**

| | |
|---|---|
| PROJECT NO. | DRH22004 |
| FILENAME | DRH22004-U1 |
| CHECKED BY | RKB |
| DRAWN BY | |
| SCALE | 1"=40' |
| DATE | 02. 27. 2024 |

**SHEET**

UTILITY PLAN
AREA "D"

# C4.04

M:\Projects\DRH\DRH22004\04-Production\Engineering\Construction Drawings\Current Drawings\DRH22004-U1.dwg, 2/27/2024 4:22:40 PM, Zach Lee

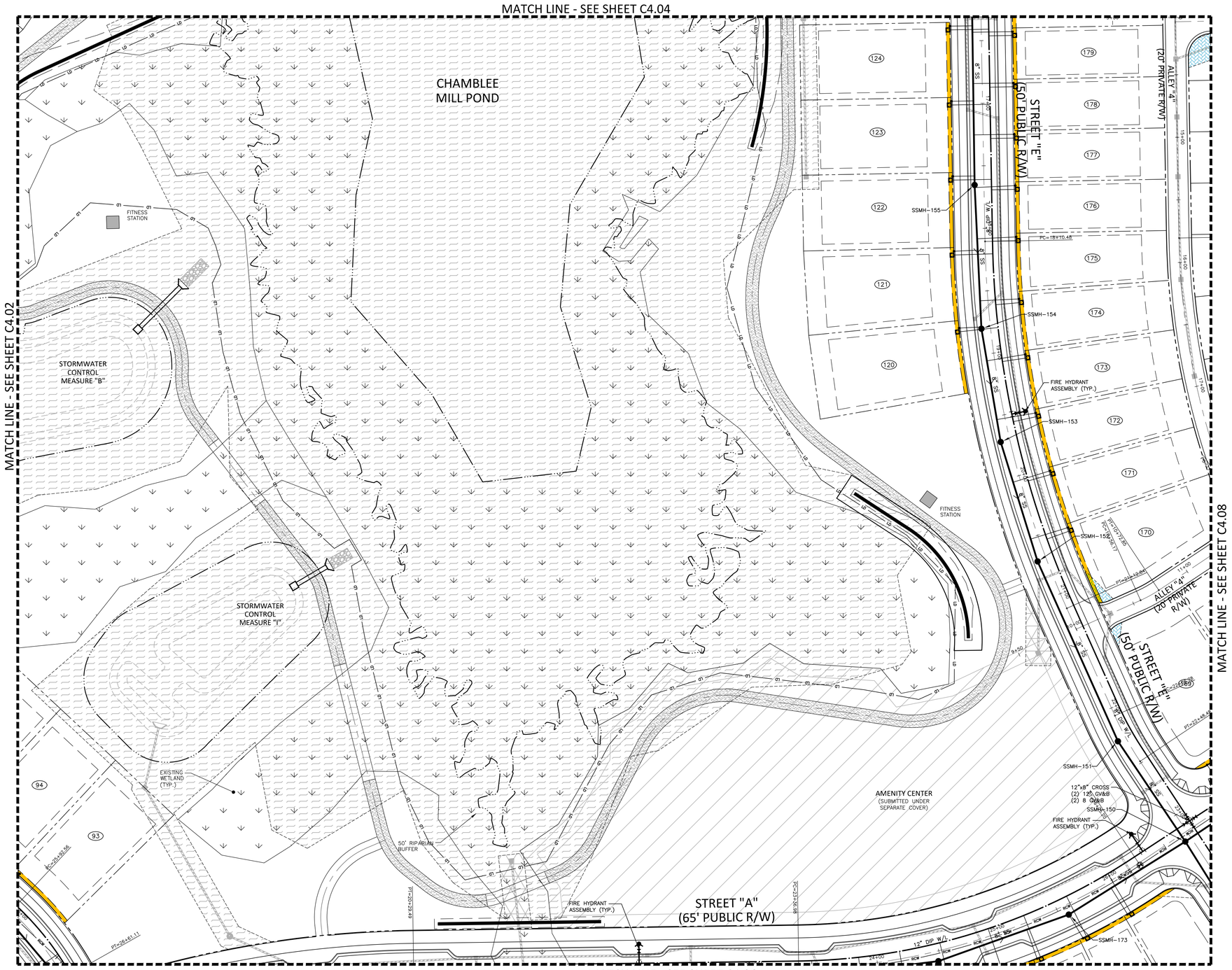


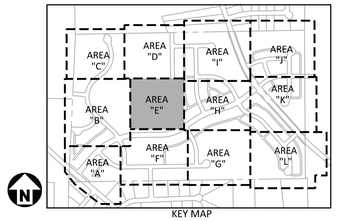


GRAPHIC SCALE
0 20 40 80
1 inch = 40 ft.

## UTILITY LEGEND

- FIRE HYDRANT ASSEMBLY
- FIRE DEPARTMENT CONNECTION (FDC)
- WATER METER
- WATER VALVE
- POST INDICATOR VALVE
- VALVE IN MANHOLE
- METER & VAULT
- BACKFLOW PREVENTER
- REDUCER
- PLUG
- BLOW-OFF ASSEMBLY
- SANITARY SEWER MANHOLE
- SEWER CLEAN-OUT
- GREASE TRAP
- SEWER FLOW DIRECTION ARROW
- YARD LIGHTS
- LIGHT POLE
- POWER POLE
- LINE BREAK SYMBOL
- WATERLINE
- WATER SERVICE LINE
- UTILITY SLEEVE
- SANITARY SEWER
- SEWER SERVICE LINE
- FM — SEWER FORCE MAIN
- G — GAS LINE
- OU — OVERHEAD UTILITY
- UE — UNDERGROUND ELECTRIC
- T — TELEPHONE
- EASEMENT LINE

## EASEMENT LEGEND

- 20' STORM DRAINAGE EASEMENT
- VARIABLE WIDTH STORM DRAINAGE EASEMENT
- VARIABLE WIDTH SCM ACCESS EASEMENT
- VARIABLE WIDTH RETAINING WALL EASEMENT
- 3 FOOT CITY OF RALEIGH UTILITY EASEMENT

## SITE PERMITTING APPROVAL

Water and Sewer Permits (If applicable)

The City of Raleigh consents to the connection and extension of the City's Public Sewer System as shown on this plan. The material and Construction methods used for this project shall conform to the standards and specifications of the City's Public Utilities Handbook. **City of Raleigh Public Utilities Department Permit #** _____

The City of Raleigh consents to the connection and extension of the City's Public Water System as shown on this plan. The material and Construction methods used for this project shall conform to the standards and specifications of the City's Public Utilities Handbook. **City of Raleigh Public Utilities Department Permit #** _____

The City of Raleigh consents to the connection to its public sewer system and extension of the private sewer collection system as shown on this plan. The material and constructions methods used for this project shall conform to the standards and specifications of the City's Public Utilities Handbook.
**City of Raleigh Public Utilities Department Permit #** _____

Town Certification. This design has been reviewed by the Engineer for the Town of Zebulon, and to the best of my knowledge and belief, it conforms to the requirements established in the Standard Specifications of the Town of Zebulon.
By: _____ Date: _____
Town Engineer
These plans are approved by the Town of Zebulon and serve as construction plans for this project.
By: _____ Date: _____
Administrator

FINAL DRAWING - NOT RELEASED FOR CONSTRUCTION


McADAMS
The John R. McAdams Company, Inc.
621 Hillsborough Street
Suite 500
Raleigh, NC 27603
phone 919. 361. 5000
fax 919. 361. 2269
license number: C-0293, C-187
www.mcadamsco.com


**CLIENT**

D.R. HORTON, INC.
7208 FALLS OF NEUSE ROAD, SUITE 201
RALEIGH, NC 27615
PHONE: 919. 809. 4207

D·R·HORTON America's Builder

# CHAMBLEE LAKE
## CONSTRUCTION DRAWINGS
## 1509 CHAMBLEE ROAD
ZEBULON, NORTH CAROLINA

NORTH CAROLINA PROFESSIONAL SEAL 049483 ENGINEER RYAN K. BARKER
NOT FOR CONSTRUCTION

**REVISIONS**

NO. DATE

**PLAN INFORMATION**

| | |
|---|---|
| PROJECT NO. | DRH22004 |
| FILENAME | DRH22004-U1 |
| CHECKED BY | RKB |
| DRAWN BY | |
| SCALE | 1"=40' |
| DATE | 02. 27. 2024 |

**SHEET**

**UTILITY PLAN AREA "E"**

# C4.05

M:\Projects\DRH\DRH22004\04-Production\Engineering\Construction Drawing\Current Drawing\Construction Drawing\Current Drawing\DRH22004-U1.dwg, 2/27/2024 4:22:42 PM, Zach Lee

MATCH LINE - SEE SHEET C4.05

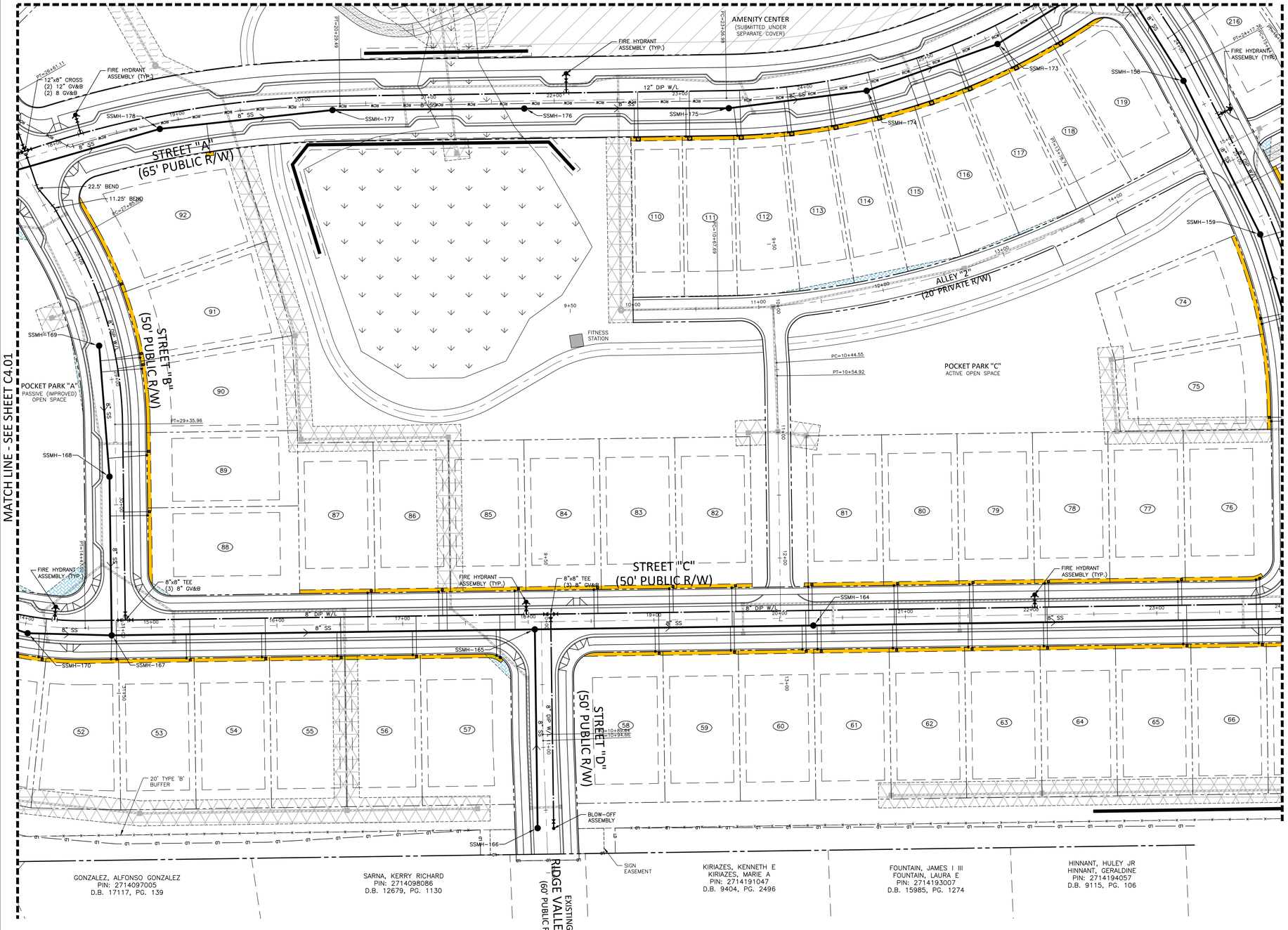


MATCH LINE - SEE SHEET C4.01

MATCH LINE - SEE SHEET C4.07

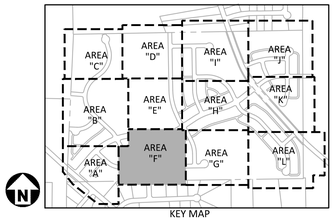


KEY MAP

GRAPHIC SCALE

0 20 40 80

1 inch = 40 ft.

## UTILITY LEGEND

- FIRE HYDRANT ASSEMBLY
- FIRE DEPARTMENT CONNECTION (FDC)
- WATER METER
- WATER VALVE
- POST INDICATOR VALVE
- VALVE IN MANHOLE
- METER & VAULT
- BACKFLOW PREVENTER
- REDUCER
- PLUG
- BLOW-OFF ASSEMBLY
- SANITARY SEWER MANHOLE
- SEWER CLEAN-OUT
- GREASE TRAP
- SEWER FLOW DIRECTION ARROW
- YARD LIGHTS
- LIGHT POLE
- POWER POLE
- LINE BREAK SYMBOL
- WATERLINE
- WATER SERVICE LINE
- UTILITY SLEEVE
- SANITARY SEWER
- SEWER SERVICE LINE
- FM — SEWER FORCE MAIN
- G — GAS LINE
- OU — OVERHEAD UTILITY
- UE — UNDERGROUND ELECTRIC
- T — TELEPHONE
- EASEMENT LINE

## EASEMENT LEGEND

- 20' STORM DRAINAGE EASEMENT
- VARIABLE WIDTH STORM DRAINAGE EASEMENT
- VARIABLE WIDTH SCM ACCESS EASEMENT
- VARIABLE WIDTH RETAINING WALL EASEMENT
- 3 FOOT CITY OF RALEIGH UTILITY EASEMENT

SITE PERMITTING APPROVAL

Water and Sewer Permits (If applicable)

The City of Raleigh consents to the connection and extension of the City's Public Sewer System as shown on this plan. The material and Construction methods used for this project shall conform to the standards and specifications of the City's Public Utilities Handbook. **City of Raleigh Public Utilities Department Permit #** _____

The City of Raleigh consents to the connection and extension of the City's Public Water System as shown on this plan. The material and Construction methods used for this project shall conform to the standards and specifications of the City's Public Utilities Handbook. **City of Raleigh Public Utilities Department Permit #** _____

The City of Raleigh consents to the connection to its public sewer system and extension of the private sewer collection system as shown on this plan. The material and constructions methods used for this project shall conform to the standards and specifications of the City's Public Utilities Handbook.
**City of Raleigh Public Utilities Department Permit #** _____

Town Certification. This design has been reviewed by the Engineer for the Town of Zebulon, and to the best of my knowledge and belief, it conforms to the requirements established in the Standard Specifications of the Town of Zebulon.
By: _____ Date: _____
Town Engineer
These plans are approved by the Town of Zebulon and serve as construction plans for this project.
By: _____ Date: _____
Administrator

FINAL DRAWING - NOT RELEASED FOR CONSTRUCTION


McADAMS
The John R. McAdams Company, Inc.
621 Hillsborough Street
Suite 500
Raleigh, NC 27603
phone 919. 361. 5000
fax 919. 361. 2269
license number: C-0293, C-187
www.mcadamsco.com


**CLIENT**

D.R. HORTON, INC.
7208 FALLS OF NEUSE ROAD, SUITE 201
RALEIGH, NC 27615
PHONE: 919. 809. 4207

D·R·HORTON America's Builder

# CHAMBLEE LAKE
CONSTRUCTION DRAWINGS
1509 CHAMBLEE ROAD
ZEBULON, NORTH CAROLINA

NORTH CAROLINA PROFESSIONAL SEAL 049483 ENGINEER RYAN K. BARKER
NOT FOR CONSTRUCTION

**REVISIONS**

NO. DATE

**PLAN INFORMATION**

| | |
|---|---|
| PROJECT NO. | DRH22004 |
| FILENAME | DRH22004-U1 |
| CHECKED BY | RKB |
| DRAWN BY | |
| SCALE | 1"=40' |
| DATE | 02. 27. 2024 |

**SHEET**

**UTILITY PLAN AREA "F"**

**C4.06**

M:\Projects\DRH\DRH22004\04-Production\Engineering\Construction Drawings\Current Drawings\DRH22004-U1.dwg, 2/27/2024 4:22:48 PM, Zach Lee

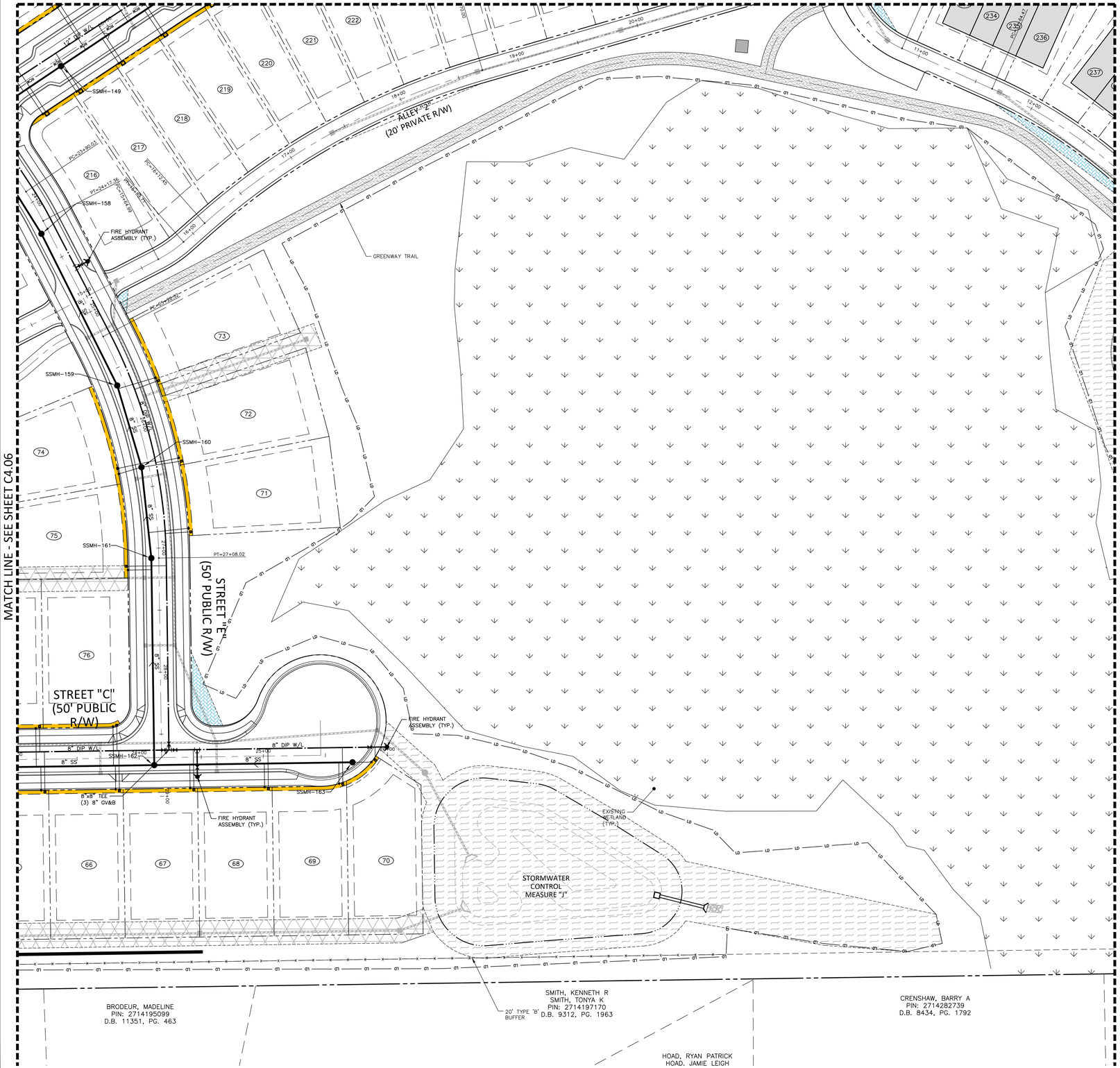


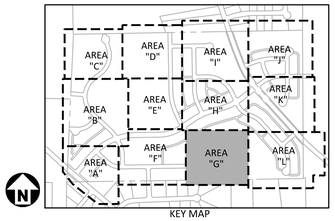


KEY MAP

GRAPHIC SCALE

0 20 40 80

1 inch = 40 ft.

## UTILITY LEGEND

- FIRE HYDRANT ASSEMBLY
- FIRE DEPARTMENT CONNECTION (FDC)
- WATER METER
- WATER VALVE
- PIV — POST INDICATOR VALVE
- VALVE IN MANHOLE
- METER & VAULT
- BACKFLOW PREVENTER
- REDUCER
- PLUG
- BLOW-OFF ASSEMBLY
- SANITARY SEWER MANHOLE
- SEWER CLEAN-OUT
- GREASE TRAP
- SEWER FLOW DIRECTION ARROW
- YARD LIGHTS
- LIGHT POLE
- POWER POLE
- LINE BREAK SYMBOL
- WATERLINE
- WATER SERVICE LINE
- UTILITY SLEEVE
- SANITARY SEWER
- SEWER SERVICE LINE
- FM — SEWER FORCE MAIN
- G — GAS LINE
- OU — OVERHEAD UTILITY
- UE — UNDERGROUND ELECTRIC
- T — TELEPHONE
- EASEMENT LINE

## EASEMENT LEGEND

- 20' STORM DRAINAGE EASEMENT
- VARIABLE WIDTH STORM DRAINAGE EASEMENT
- VARIABLE WIDTH SCM ACCESS EASEMENT
- VARIABLE WIDTH RETAINING WALL EASEMENT
- 3 FOOT CITY OF RALEIGH UTILITY EASEMENT

## SITE PERMITTING APPROVAL

Water and Sewer Permits (If applicable)

The City of Raleigh consents to the connection and extension of the City's Public Sewer System as shown on this plan. The material and Construction methods used for this project shall conform to the standards and specifications of the City's Public Utilities Handbook. City of Raleigh Public Utilities Department Permit # _____

The City of Raleigh consents to the connection and extension of the City's Public Water System as shown on this plan. The material and Construction methods used for this project shall conform to the standards and specifications of the City's Public Utilities Handbook. City of Raleigh Public Utilities Department Permit # _____

The City of Raleigh consents to the connection to its public sewer system and extension of the private sewer collection system as shown on this plan. The material and constructions methods used for this project shall conform to the standards and specifications of the City's Public Utilities Handbook.
City of Raleigh Public Utilities Department Permit # _____

Town Certification. This design has been reviewed by the Engineer for the Town of Zebulon, and to the best of my knowledge and belief, it conforms to the requirements established in the Standard Specifications of the Town of Zebulon.
By: _____ Date: _____
Town Engineer
These plans are approved by the Town of Zebulon and serve as construction plans for this project.
By: _____ Date: _____
Administrator

FINAL DRAWING - NOT RELEASED FOR CONSTRUCTION


MCADAMS
The John R. McAdams Company, Inc.
621 Hillsborough Street
Suite 500
Raleigh, NC 27603
phone 919. 361. 5000
fax 919. 361. 2269
license number: C-0293, C-187
www.mcadamsco.com


**CLIENT**

D.R. HORTON, INC.
7208 FALLS OF NEUSE ROAD, SUITE 201
RALEIGH, NC 27615
PHONE: 919. 809. 4207

D·R·HORTON America's Builder

# CHAMBLEE LAKE
CONSTRUCTION DRAWINGS
1509 CHAMBLEE ROAD
ZEBULON, NORTH CAROLINA

NORTH CAROLINA PROFESSIONAL SEAL 049483 ENGINEER RYAN K. BARKER
NOT FOR CONSTRUCTION

**REVISIONS**

NO. DATE

**PLAN INFORMATION**

| | |
|---|---|
| PROJECT NO. | DRH22004 |
| FILENAME | DRH22004-U1 |
| CHECKED BY | RKB |
| DRAWN BY | |
| SCALE | 1"=40' |
| DATE | 02. 27. 2024 |

**SHEET**

UTILITY PLAN
AREA "G"

# C4.07

M:\Projects\DRH\DRH22004\04-Production\Engineering\Construction Drawings\Current Drawings\DRH22004-U1.dwg, 7/27/2024 4:22:45 PM, Zach Lee

MATCH LINE - SEE SHEET C4.09

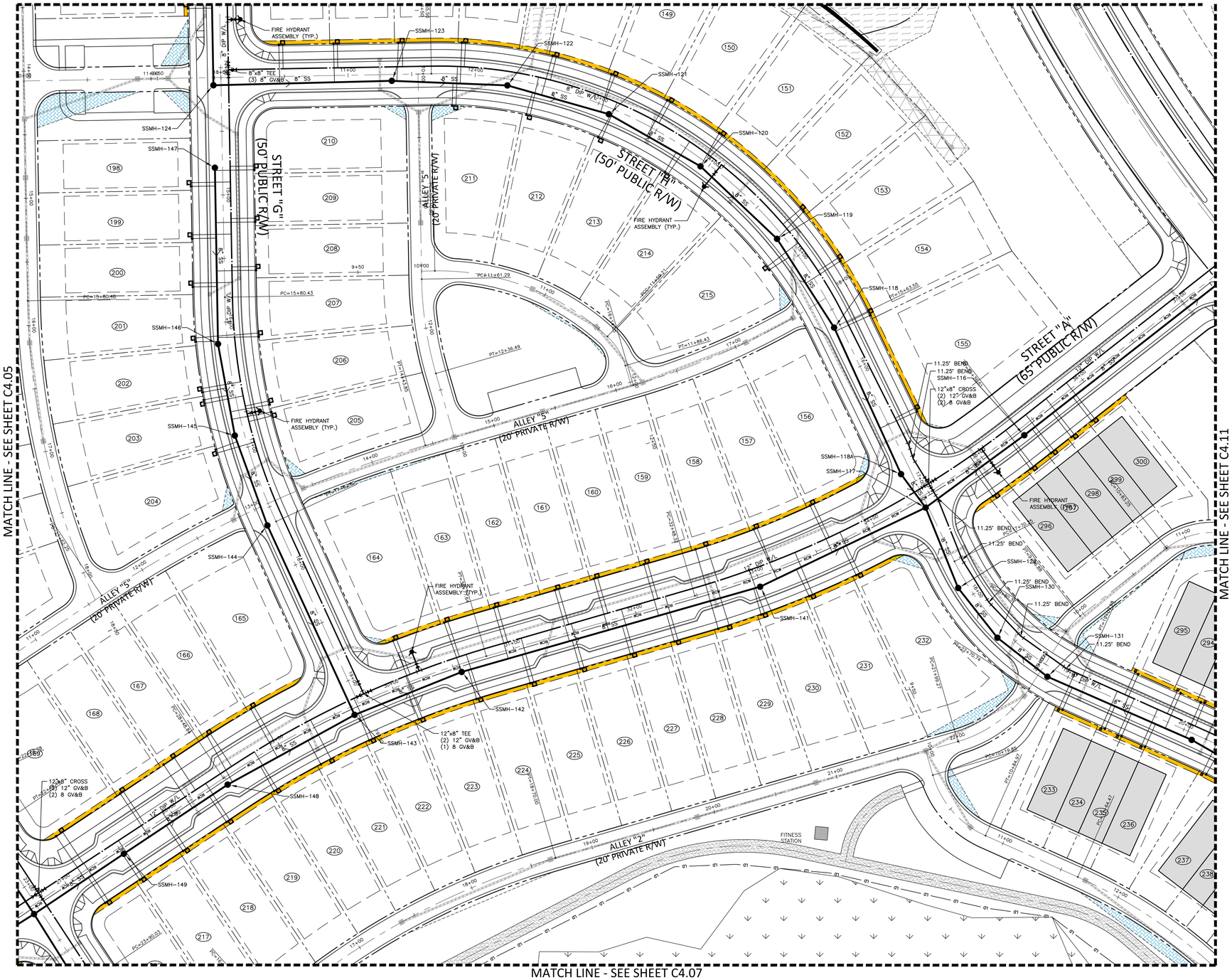


MATCH LINE - SEE SHEET C4.05

MATCH LINE - SEE SHEET C4.11

MATCH LINE - SEE SHEET C4.07

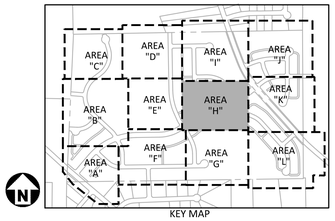


KEY MAP

GRAPHIC SCALE

0 20 40 80

1 inch = 40 ft.

## UTILITY LEGEND

- FIRE HYDRANT ASSEMBLY
- FIRE DEPARTMENT CONNECTION (FDC)
- WATER METER
- WATER VALVE
- POST INDICATOR VALVE
- VALVE IN MANHOLE
- METER & VAULT
- BACKFLOW PREVENTER
- REDUCER
- PLUG
- BLOW-OFF ASSEMBLY
- SANITARY SEWER MANHOLE
- SEWER CLEAN-OUT
- GREASE TRAP
- SEWER FLOW DIRECTION ARROW
- YARD LIGHTS
- LIGHT POLE
- POWER POLE
- LINE BREAK SYMBOL
- WATERLINE
- WATER SERVICE LINE
- UTILITY SLEEVE
- SANITARY SEWER
- SEWER SERVICE LINE
- FM — FM — SEWER FORCE MAIN
- G — G — G — G — GAS LINE
- OU — OU — OVERHEAD UTILITY
- UE — UE — UNDERGROUND ELECTRIC
- T — T — T — T — TELEPHONE
- EASEMENT LINE

## EASEMENT LEGEND

- 20' STORM DRAINAGE EASEMENT
- VARIABLE WIDTH STORM DRAINAGE EASEMENT
- VARIABLE WIDTH SCM ACCESS EASEMENT
- VARIABLE WIDTH RETAINING WALL EASEMENT
- 3 FOOT CITY OF RALEIGH UTILITY EASEMENT

SITE PERMITTING APPROVAL

Water and Sewer Permits (If applicable)

The City of Raleigh consents to the connection and extension of the City's Public Sewer System as shown on this plan. The material and Construction methods used for this project shall conform to the standards and specifications of the City's Public Utilities Handbook. **City of Raleigh Public Utilities Department Permit #** _____

The City of Raleigh consents to the connection and extension of the City's Public Water System as shown on this plan. The material and Construction methods used for this project shall conform to the standards and specifications of the City's Public Utilities Handbook. **City of Raleigh Public Utilities Department Permit #** _____

The City of Raleigh consents to the connection to its public sewer system and extension of the private sewer collection system as shown on this plan. The material and constructions methods used for this project shall conform to the standards and specifications of the City's Public Utilities Handbook.
**City of Raleigh Public Utilities Department Permit #** _____

Town Certification. This design has been reviewed by the Engineer for the Town of Zebulon, and to the best of my knowledge and belief, it conforms to the requirements established in the Standard Specifications of the Town of Zebulon.
By: _____ Date: _____
Town Engineer
These plans are approved by the Town of Zebulon and serve as construction plans for this project.
By: _____ Date: _____
Administrator

FINAL DRAWING - NOT RELEASED FOR CONSTRUCTION


McADAMS
The John R. McAdams Company, Inc.
621 Hillsborough Street
Suite 500
Raleigh, NC 27603
phone 919. 361. 5000
fax 919. 361. 2269
license number: C-0293, C-187
www.mcadamsco.com


**CLIENT**

D.R. HORTON, INC.
7208 FALLS OF NEUSE ROAD, SUITE 201
RALEIGH, NC 27615
PHONE: 919. 809. 4207

D·R·HORTON America's Builder

# CHAMBLEE LAKE
## CONSTRUCTION DRAWINGS
## 1509 CHAMBLEE ROAD
ZEBULON, NORTH CAROLINA

NORTH CAROLINA PROFESSIONAL SEAL 049483 ENGINEER RYAN K. BARKER
NOT FOR CONSTRUCTION

**REVISIONS**

NO. DATE

**PLAN INFORMATION**

| | |
|---|---|
| PROJECT NO. | DRH22004 |
| FILENAME | DRH22004-U1 |
| CHECKED BY | RKB |
| DRAWN BY | |
| SCALE | 1"=40' |
| DATE | 02. 27. 2024 |

**SHEET**

**UTILITY PLAN AREA "H"**

# C4.08

M:\Projects\DRH\DRH22004\04-Production\Engineering\Construction Drawings\Current Drawings\DRH22004-U1.dwg, 2/27/2024 4:22:46 PM, Zach Lee

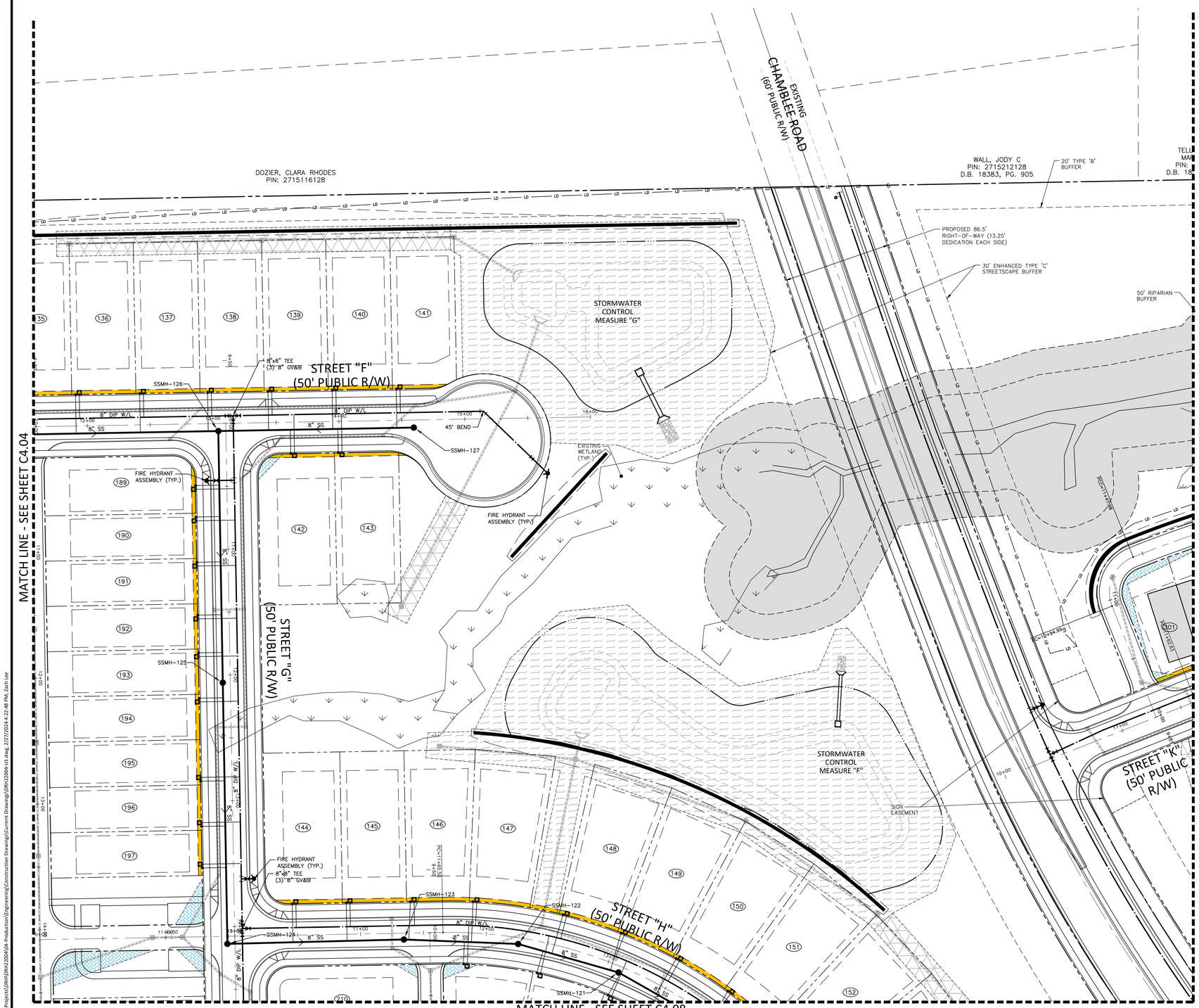


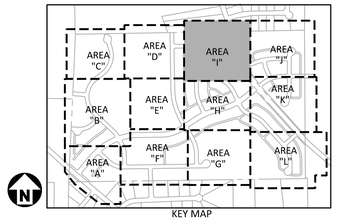


KEY MAP

GRAPHIC SCALE

0 20 40 80

1 inch = 40 ft.

## UTILITY LEGEND

- FIRE HYDRANT ASSEMBLY
- FIRE DEPARTMENT CONNECTION (FDC)
- WATER METER
- WATER VALVE
- POST INDICATOR VALVE
- VALVE IN MANHOLE
- METER & VAULT
- BACKFLOW PREVENTER
- REDUCER
- PLUG
- BLOW-OFF ASSEMBLY
- SANITARY SEWER MANHOLE
- SEWER CLEAN-OUT
- GREASE TRAP
- SEWER FLOW DIRECTION ARROW
- YARD LIGHTS
- LIGHT POLE
- POWER POLE
- LINE BREAK SYMBOL
- WATERLINE
- WATER SERVICE LINE
- UTILITY SLEEVE
- SANITARY SEWER
- SEWER SERVICE LINE
- SEWER FORCE MAIN
- GAS LINE
- OVERHEAD UTILITY
- UNDERGROUND ELECTRIC
- TELEPHONE
- EASEMENT LINE

## EASEMENT LEGEND

- 20' STORM DRAINAGE EASEMENT
- VARIABLE WIDTH STORM DRAINAGE EASEMENT
- VARIABLE WIDTH SCM ACCESS EASEMENT
- VARIABLE WIDTH RETAINING WALL EASEMENT
- 3 FOOT CITY OF RALEIGH UTILITY EASEMENT

## SITE PERMITTING APPROVAL

Water and Sewer Permits (If applicable)

The City of Raleigh consents to the connection and extension of the City's Public Sewer System as shown on this plan. The material and Construction methods used for this project shall conform to the standards and specifications of the City's Public Utilities Handbook. **City of Raleigh Public Utilities Department Permit #** _____

The City of Raleigh consents to the connection and extension of the City's Public Water System as shown on this plan. The material and Construction methods used for this project shall conform to the standards and specifications of the City's Public Utilities Handbook. **City of Raleigh Public Utilities Department Permit #** _____

The City of Raleigh consents to the connection to its public sewer system and extension of the private sewer collection system as shown on this plan. The material and constructions methods used for this project shall conform to the standards and specifications of the City's Public Utilities Handbook.
**City of Raleigh Public Utilities Department Permit #** _____

Town Certification. This design has been reviewed by the Engineer for the Town of Zebulon, and to the best of my knowledge and belief, it conforms to the requirements established in the Standard Specifications of the Town of Zebulon.
By: _____ Date: _____
Town Engineer
These plans are approved by the Town of Zebulon and serve as construction plans for this project.
By: _____ Date: _____
Administrator

FINAL DRAWING - NOT RELEASED FOR CONSTRUCTION


MCADAMS

The John R. McAdams Company, Inc.
621 Hillsborough Street
Suite 500
Raleigh, NC 27603

phone 919. 361. 5000
fax 919. 361. 2269
license number: C-0293, C-187

www.mcadamsco.com


**CLIENT**

D.R. HORTON, INC.
7208 FALLS OF NEUSE ROAD, SUITE 201
RALEIGH, NC 27615
PHONE: 919. 809. 4207

D·R·HORTON America's Builder

# CHAMBLEE LAKE
## CONSTRUCTION DRAWINGS
## 1509 CHAMBLEE ROAD
ZEBULON, NORTH CAROLINA

NORTH CAROLINA PROFESSIONAL SEAL 049483 ENGINEER RYAN K. BARKER
NOT FOR CONSTRUCTION

**REVISIONS**

NO. DATE

**PLAN INFORMATION**

| | |
|---|---|
| PROJECT NO. | DRH22004 |
| FILENAME | DRH22004-U1 |
| CHECKED BY | RKB |
| DRAWN BY | |
| SCALE | 1"=40' |
| DATE | 02. 27. 2024 |

**SHEET**

**UTILITY PLAN AREA "I"**

# C4.09

M:\Projects\DRH\DRH22004\04-Production\Engineering\Construction Drawings\Current Drawings\DRH22004-U1.dwg, 2/27/2024 4:22:48 PM, Zach Lee

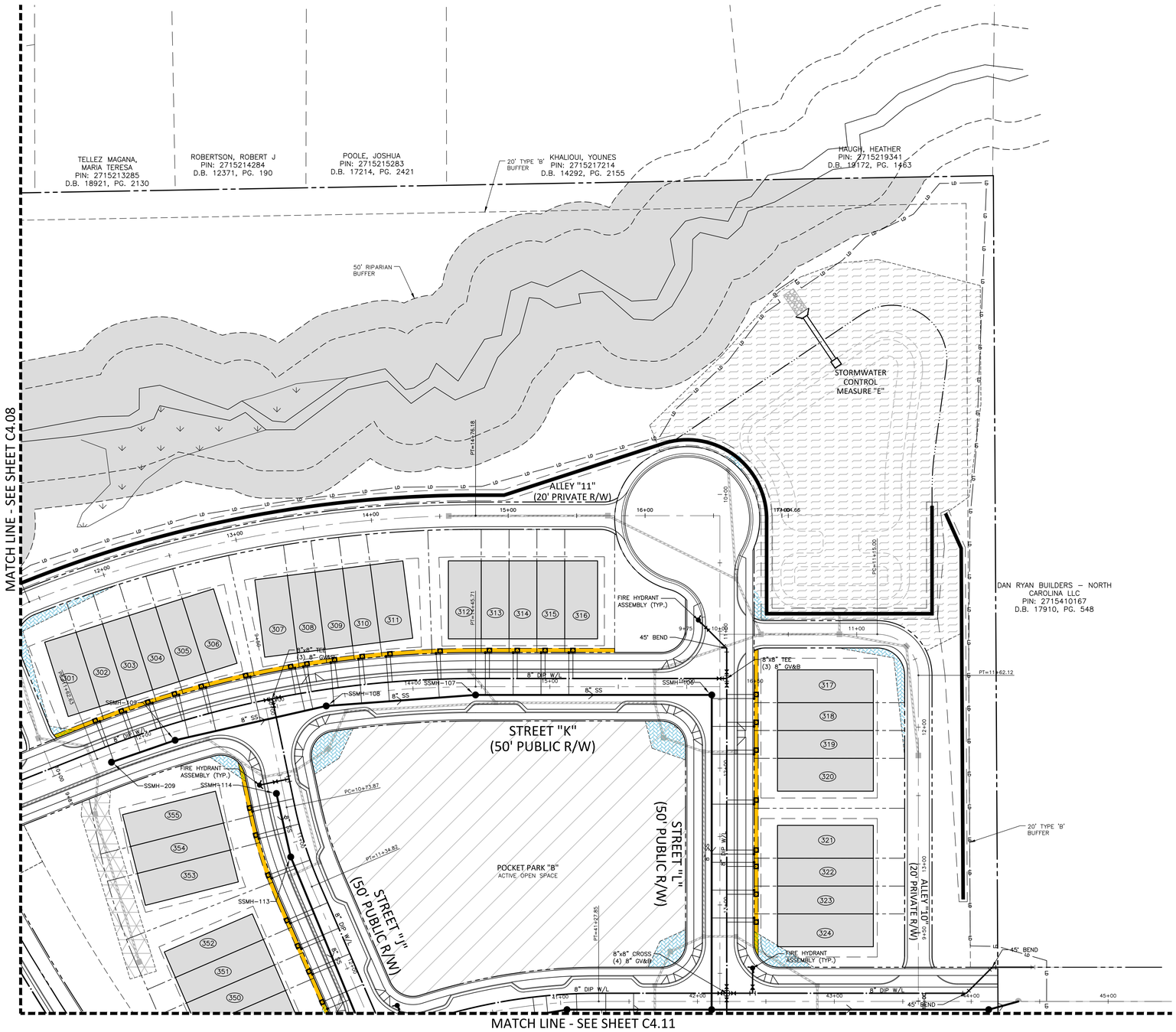


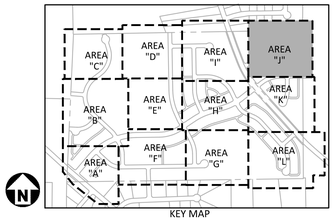

KEY MAP


McADAMS
The John R. McAdams Company, Inc.
621 Hillsborough Street
Suite 500
Raleigh, NC 27603
phone 919. 361. 5000
fax 919. 361. 2269
license number: C-0293, C-187
www.mcadamsco.com


**CLIENT**

D.R. HORTON, INC.
7208 FALLS OF NEUSE ROAD, SUITE 201
RALEIGH, NC 27615
PHONE: 919. 809. 4207

D·R·HORTON America's Builder

N

GRAPHIC SCALE
0 20 40 80
1 inch = 40 ft.

## UTILITY LEGEND

- FIRE HYDRANT ASSEMBLY
- FIRE DEPARTMENT CONNECTION (FDC)
- WATER METER
- WATER VALVE
- PIV POST INDICATOR VALVE
- VALVE IN MANHOLE
- METER & VAULT
- BACKFLOW PREVENTER
- REDUCER
- PLUG
- BLOW-OFF ASSEMBLY
- SANITARY SEWER MANHOLE
- SEWER CLEAN-OUT
- GREASE TRAP
- SEWER FLOW DIRECTION ARROW
- YARD LIGHTS
- LIGHT POLE
- POWER POLE
- LINE BREAK SYMBOL
- WATERLINE
- WATER SERVICE LINE
- UTILITY SLEEVE
- SANITARY SEWER
- SEWER SERVICE LINE
- FM — FM SEWER FORCE MAIN
- G — G — G — G GAS LINE
- OU — OU OVERHEAD UTILITY
- UE — UE UNDERGROUND ELECTRIC
- T — T — T — T TELEPHONE
- EASEMENT LINE

## EASEMENT LEGEND

- 20' STORM DRAINAGE EASEMENT
- VARIABLE WIDTH STORM DRAINAGE EASEMENT
- VARIABLE WIDTH SCM ACCESS EASEMENT
- VARIABLE WIDTH RETAINING WALL EASEMENT
- 3 FOOT CITY OF RALEIGH UTILITY EASEMENT

## SITE PERMITTING APPROVAL

Water and Sewer Permits (If applicable)

The City of Raleigh consents to the connection and extension of the City's Public Sewer System as shown on this plan. The material and Construction methods used for this project shall conform to the standards and specifications of the City's Public Utilities Handbook. **City of Raleigh Public Utilities Department Permit #** _____

The City of Raleigh consents to the connection and extension of the City's Public Water System as shown on this plan. The material and Construction methods used for this project shall conform to the standards and specifications of the City's Public Utilities Handbook. **City of Raleigh Public Utilities Department Permit #** _____

The City of Raleigh consents to the connection to its public sewer system and extension of the private sewer collection system as shown on this plan. The material and constructions methods used for this project shall conform to the standards and specifications of the City's Public Utilities Handbook.
**City of Raleigh Public Utilities Department Permit #** _____

Town Certification. This design has been reviewed by the Engineer for the Town of Zebulon, and to the best of my knowledge and belief, it conforms to the requirements established in the Standard Specifications of the Town of Zebulon.
By: ____ Town Engineer Date: _____
These plans are approved by the Town of Zebulon and serve as construction plans for this project.
By: ____ Administrator Date: _____

FINAL DRAWING - NOT RELEASED FOR CONSTRUCTION

# CHAMBLEE LAKE
CONSTRUCTION DRAWINGS
1509 CHAMBLEE ROAD
ZEBULON, NORTH CAROLINA

NORTH CAROLINA PROFESSIONAL SEAL 049483 ENGINEER RYAN K. BARKER
NOT FOR CONSTRUCTION

**REVISIONS**

NO. DATE

**PLAN INFORMATION**

| | |
|---|---|
| PROJECT NO. | DRH22004 |
| FILENAME | DRH22004-U1 |
| CHECKED BY | RKB |
| DRAWN BY | |
| SCALE | 1"=40' |
| DATE | 02. 27. 2024 |

**SHEET**

**UTILITY PLAN AREA "J"**

# C4.10

M:\Projects\DRH\DRH22004\04-Production\Engineering\Construction Drawings\Current Drawings\DRH22004-U1.dwg, 2/27/2024 2:22:49 PM, Zach Lee

MATCH LINE - SEE SHEET C4.10

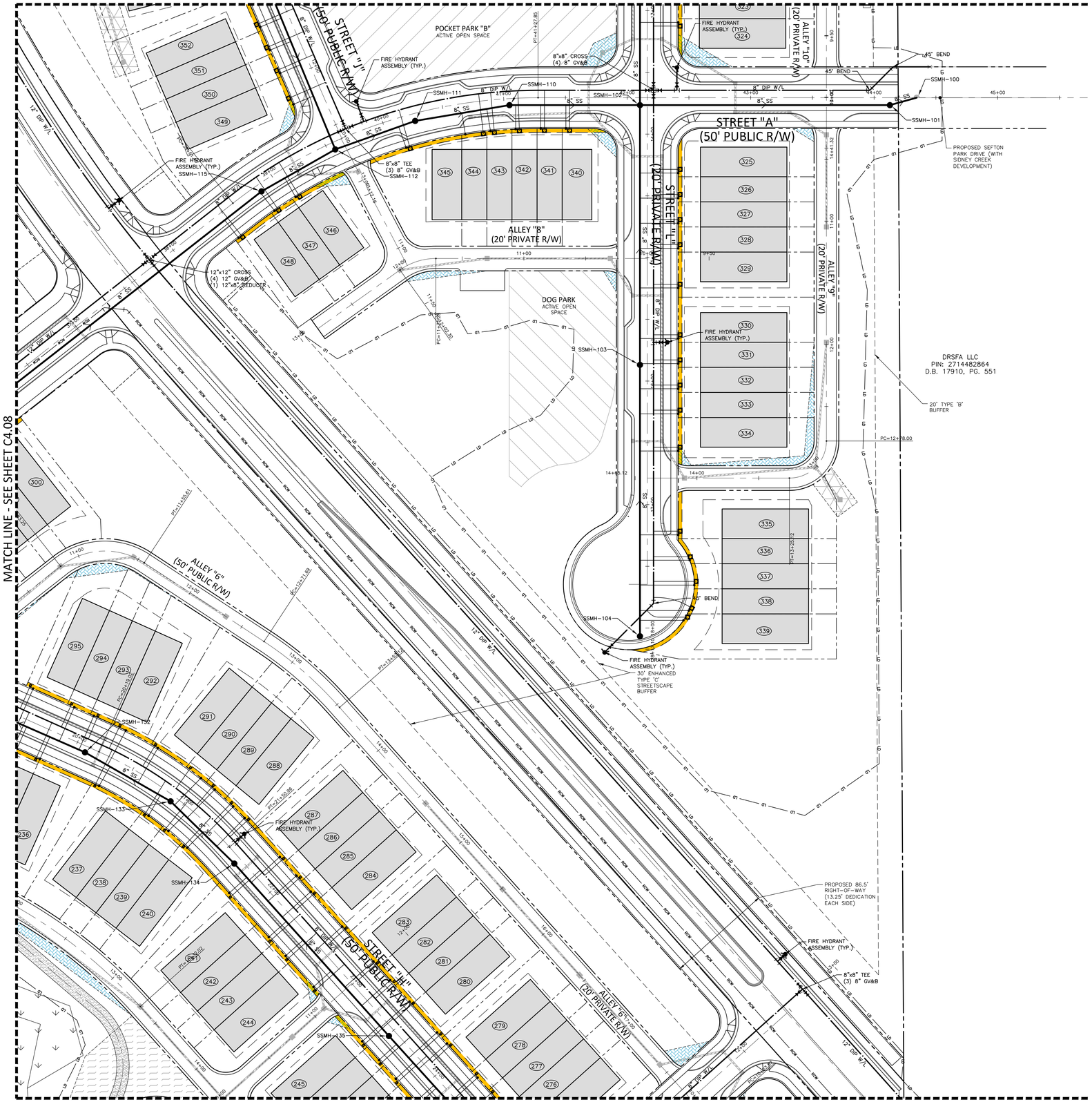


MATCH LINE - SEE SHEET C4.08

MATCH LINE - SEE SHEET C4.12

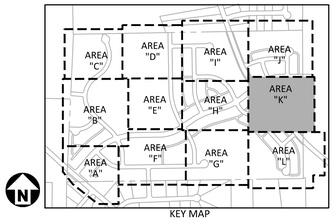


KEY MAP

GRAPHIC SCALE

0 20 40 80

1 inch = 40 ft.

## UTILITY LEGEND

- FIRE HYDRANT ASSEMBLY
- FIRE DEPARTMENT CONNECTION (FDC)
- WATER METER
- WATER VALVE
- POST INDICATOR VALVE
- VALVE IN MANHOLE
- METER & VAULT
- BACKFLOW PREVENTER
- REDUCER
- PLUG
- BLOW-OFF ASSEMBLY
- SANITARY SEWER MANHOLE
- SEWER CLEAN-OUT
- GREASE TRAP
- SEWER FLOW DIRECTION ARROW
- YARD LIGHTS
- LIGHT POLE
- POWER POLE
- LINE BREAK SYMBOL
- WATERLINE
- WATER SERVICE LINE
- UTILITY SLEEVE
- SANITARY SEWER
- SEWER SERVICE LINE
- FM — SEWER FORCE MAIN
- G — GAS LINE
- OU — OVERHEAD UTILITY
- UE — UNDERGROUND ELECTRIC
- T — TELEPHONE
- EASEMENT LINE

## EASEMENT LEGEND

- 20' STORM DRAINAGE EASEMENT
- VARIABLE WIDTH STORM DRAINAGE EASEMENT
- VARIABLE WIDTH SCM ACCESS EASEMENT
- VARIABLE WIDTH RETAINING WALL EASEMENT
- 3 FOOT CITY OF RALEIGH UTILITY EASEMENT

## SITE PERMITTING APPROVAL

Water and Sewer Permits (If applicable)

The City of Raleigh consents to the connection and extension of the City's Public Sewer System as shown on this plan. The material and Construction methods used for this project shall conform to the standards and specifications of the City's Public Utilities Handbook. City of Raleigh Public Utilities Department Permit # _____

The City of Raleigh consents to the connection and extension of the City's Public Water System as shown on this plan. The material and Construction methods used for this project shall conform to the standards and specifications of the City's Public Utilities Handbook. City of Raleigh Public Utilities Department Permit # _____

The City of Raleigh consents to the connection to its public sewer system and extension of the private sewer collection system as shown on this plan. The material and constructions methods used for this project shall conform to the standards and specifications of the City's Public Utilities Handbook.
City of Raleigh Public Utilities Department Permit # _____

Town Certification. This design has been reviewed by the Engineer for the Town of Zebulon, and to the best of my knowledge and belief, it conforms to the requirements established in the Standard Specifications of the Town of Zebulon.
By: _____ Date: _____
Town Engineer
These plans are approved by the Town of Zebulon and serve as construction plans for this project.
By: _____ Date: _____
Administrator

FINAL DRAWING - NOT RELEASED FOR CONSTRUCTION


McADAMS
The John R. McAdams Company, Inc.
621 Hillsborough Street
Suite 500
Raleigh, NC 27603
phone 919. 361. 5000
fax 919. 361. 2269
license number: C-0293, C-187
www.mcadamsco.com


**CLIENT**

D.R. HORTON, INC.
7208 FALLS OF NEUSE ROAD, SUITE 201
RALEIGH, NC 27615
PHONE: 919. 809. 4207

D·R·HORTON America's Builder

# CHAMBLEE LAKE
## CONSTRUCTION DRAWINGS
## 1509 CHAMBLEE ROAD
ZEBULON, NORTH CAROLINA

NORTH CAROLINA PROFESSIONAL SEAL 049483 ENGINEER RYAN K. BARKER
NOT FOR CONSTRUCTION

**REVISIONS**

NO. DATE

**PLAN INFORMATION**

| | |
|---|---|
| PROJECT NO. | DRH22004 |
| FILENAME | DRH22004-U1 |
| CHECKED BY | RKB |
| DRAWN BY | |
| SCALE | 1"=40' |
| DATE | 02. 27. 2024 |

**SHEET**

UTILITY PLAN
AREA "K"

# C4.11

M:\Projects\DRH\DRH22004\04-Production\Engineering\Construction Drawings\Current Drawings\DRH22004-U1.dwg, 2/27/2024 2:22:59 PM, Zach Lee

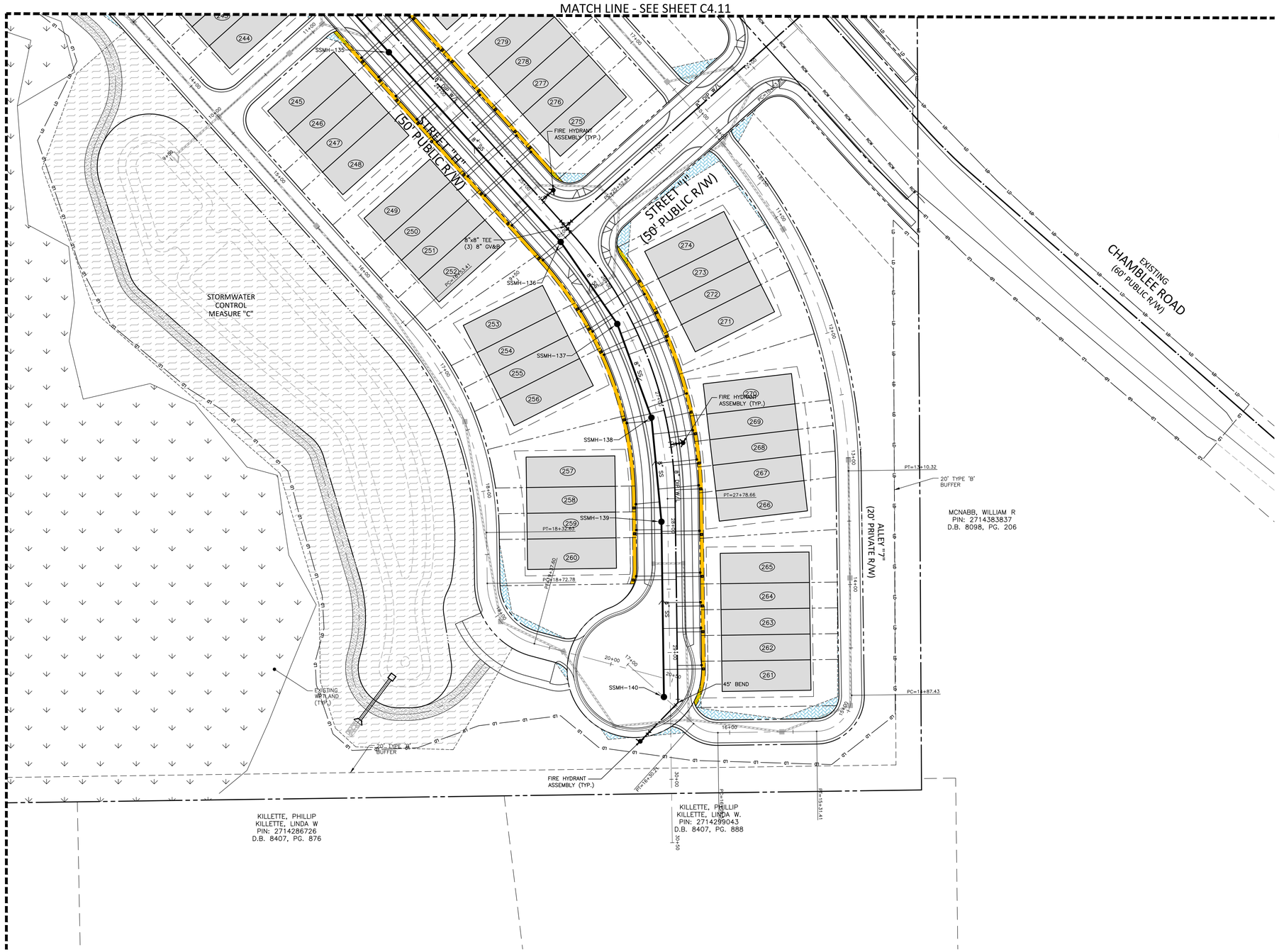


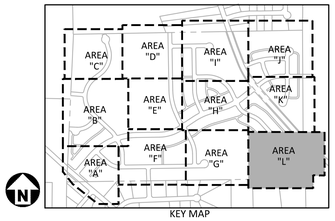


GRAPHIC SCALE
0 20 40 80
1 inch = 40 ft.

## UTILITY LEGEND

- FIRE HYDRANT ASSEMBLY
- FIRE DEPARTMENT CONNECTION (FDC)
- WATER METER
- WATER VALVE
- POST INDICATOR VALVE
- VALVE IN MANHOLE
- METER & VAULT
- BACKFLOW PREVENTER
- REDUCER
- PLUG
- BLOW-OFF ASSEMBLY
- SANITARY SEWER MANHOLE
- SEWER CLEAN-OUT
- GREASE TRAP
- SEWER FLOW DIRECTION ARROW
- YARD LIGHTS
- LIGHT POLE
- POWER POLE
- LINE BREAK SYMBOL
- WATERLINE
- WATER SERVICE LINE
- UTILITY SLEEVE
- SANITARY SEWER
- SEWER SERVICE LINE
- SEWER FORCE MAIN
- GAS LINE
- OVERHEAD UTILITY
- UNDERGROUND ELECTRIC
- TELEPHONE
- EASEMENT LINE

## EASEMENT LEGEND

- 20' STORM DRAINAGE EASEMENT
- VARIABLE WIDTH STORM DRAINAGE EASEMENT
- VARIABLE WIDTH SCM ACCESS EASEMENT
- VARIABLE WIDTH RETAINING WALL EASEMENT
- 3 FOOT CITY OF RALEIGH UTILITY EASEMENT

## SITE PERMITTING APPROVAL

Water and Sewer Permits (If applicable)

The City of Raleigh consents to the connection and extension of the City's Public Sewer System as shown on this plan. The material and Construction methods used for this project shall conform to the standards and specifications of the City's Public Utilities Handbook. **City of Raleigh Public Utilities Department Permit #** _____

The City of Raleigh consents to the connection and extension of the City's Public Water System as shown on this plan. The material and Construction methods used for this project shall conform to the standards and specifications of the City's Public Utilities Handbook. **City of Raleigh Public Utilities Department Permit #** _____

The City of Raleigh consents to the connection to its public sewer system and extension of the private sewer collection system as shown on this plan. The material and constructions methods used for this project shall conform to the standards and specifications of the City's Public Utilities Handbook.
**City of Raleigh Public Utilities Department Permit #** _____

Town Certification. This design has been reviewed by the Engineer for the Town of Zebulon, and to the best of my knowledge and belief, it conforms to the requirements established in the Standard Specifications of the Town of Zebulon.
By: _____ Date: _____
Town Engineer
These plans are approved by the Town of Zebulon and serve as construction plans for this project.
By: _____ Date: _____
Administrator

FINAL DRAWING - NOT RELEASED FOR CONSTRUCTION


MCADAMS
The John R. McAdams Company, Inc.
621 Hillsborough Street
Suite 500
Raleigh, NC 27603
phone 919. 361. 5000
fax 919. 361. 2269
license number: C-0293, C-187
www.mcadamsco.com


**CLIENT**

D.R. HORTON, INC.
7208 FALLS OF NEUSE ROAD, SUITE 201
RALEIGH, NC 27615
PHONE: 919. 809. 4207

D·R·HORTON America's Builder

# CHAMBLEE LAKE
CONSTRUCTION DRAWINGS
1509 CHAMBLEE ROAD
ZEBULON, NORTH CAROLINA

NORTH CAROLINA PROFESSIONAL SEAL 049483 ENGINEER BRIAN K. BARKER
NOT FOR CONSTRUCTION

**REVISIONS**

NO. DATE

**PLAN INFORMATION**

| | |
|---|---|
| PROJECT NO. | DRH22004 |
| FILENAME | DRH22004-U1 |
| CHECKED BY | RKB |
| DRAWN BY | |
| SCALE | 1"=40' |
| DATE | 02. 27. 2024 |

**SHEET**

UTILITY PLAN
AREA "L"
**C4.12**

M:\Projects\DRH\DRH22004\04-Production\Engineering\Construction Drawings\Current Drawings\DRH22004-U1.dwg, 2/27/2024 2:22:52 PM, Zach Lee

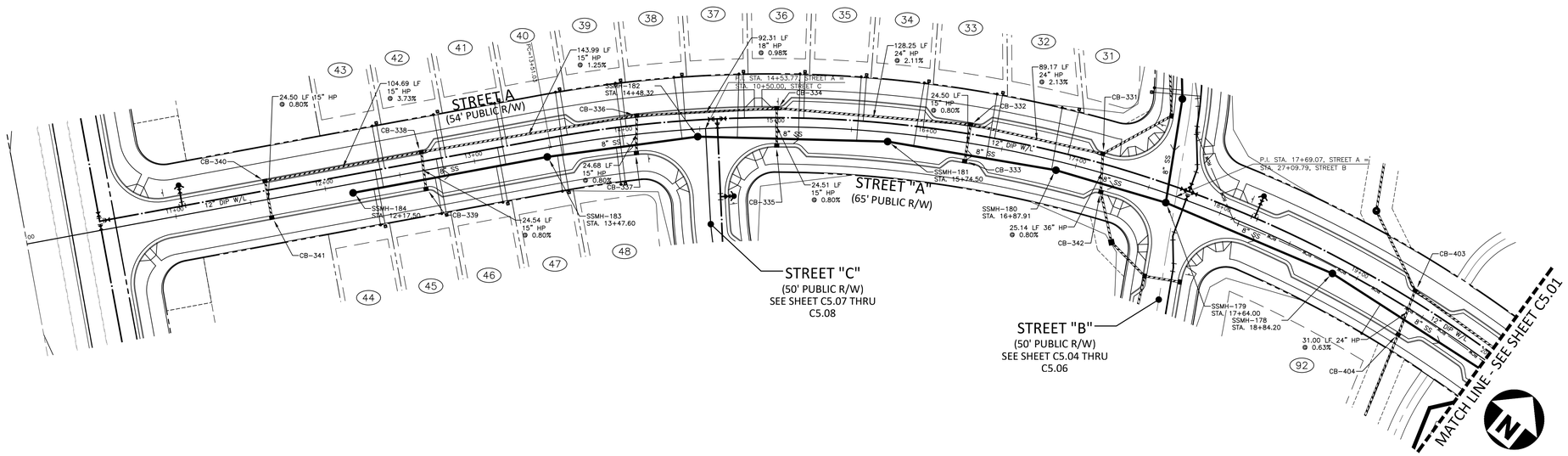


CB-331
STA 17+14.97
T/C=329.50
INV IN=315.80 (CB-342)
INV IN=324.50 (CB-332)
INV OUT=315.70

CB-332
STA 16+27.10
T/C=331.58
INV IN=327.10 (CB-333)
INV IN=326.50 (CB-334)
INV OUT=326.40

CB-333
STA 16+27.10
T/C=331.58
INV OUT=327.30

CB-334
STA 15+00.65
T/C=334.29
INV IN=329.80 (CB-335)
INV IN=329.70 (CB-336)
INV OUT=329.20

CB-335
STA 15+00.81
T/C=334.28
INV OUT=330.00

CB-336
STA 14+09.69
T/C=335.36
INV IN=330.90 (CB-337)
INV IN=331.10 (CB-338)
INV OUT=330.60

CB-337
STA 14+06.74
T/C=335.39
INV OUT=331.10

CB-338
STA 12+66.57
T/C=337.48
INV IN=333.00 (CB-339)

CB-339
STA 12+65.25
T/C=337.52
INV OUT=333.20

CB-340
STA 11+61.88
T/C=341.72
INV IN=337.20 (CB-341)
INV OUT=337.10

CB-341
STA 11+61.88
T/C=341.72
INV OUT=337.40

CB-342
STA 17+20.57
T/C=329.37
INV IN=316.10 (DI-343)
INV OUT=316.00

CB-403
STA 19+36.94
T/C=324.27
INV IN=310.70 (CB-413)
INV IN=312.50 (CB-404)
INV OUT=310.60

CB-404
STA 19+42.64
T/C=324.01
INV IN=312.80 (DI-405)
INV OUT=312.70

# STREET A

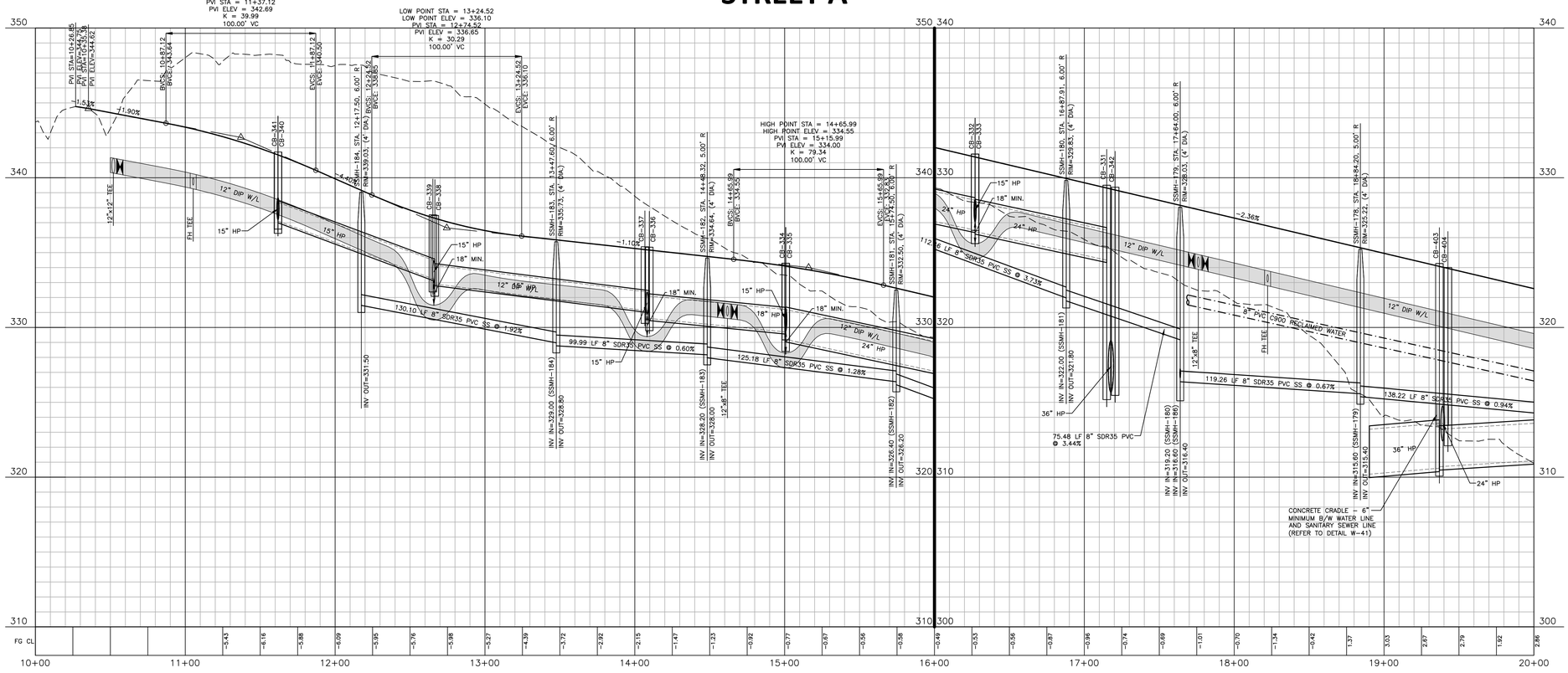


## EASEMENT LEGEND

- 20' STORM DRAINAGE EASEMENT
- VARIABLE WIDTH STORM DRAINAGE EASEMENT
- VARIABLE WIDTH SCM ACCESS EASEMENT
- VARIABLE WIDTH RETAINING WALL EASEMENT
- 3 FOOT CITY OF RALEIGH UTILITY EASEMENT

GRAPHIC SCALE

0 20 40 80

1 inch = 40 ft.

## SITE PERMITTING APPROVAL

Water and Sewer Permits (If applicable)

The City of Raleigh consents to the connection and extension of the City's Public Sewer System as shown on this plan. The material and Construction methods used for this project shall conform to the standards and specifications of the City's Public Utilities Handbook. **City of Raleigh Public Utilities Department Permit #** _____

The City of Raleigh consents to the connection and extension of the City's Public Water System as shown on this plan. The material and Construction methods used for this project shall conform to the standards and specifications of the City's Public Utilities Handbook. **City of Raleigh Public Utilities Department Permit #** _____

The City of Raleigh consents to the connection to its public sewer system and extension of the private sewer collection system as shown on this plan. The material and constructions methods used for this project shall conform to the standards and specifications of the City's Public Utilities Handbook.
**City of Raleigh Public Utilities Department Permit #** _____

Town Certification. This design has been reviewed by the Engineer for the Town of Knightdale, and to the best of my knowledge and belief, it conforms to the requirements established in the Standard Specifications of the Town of Knightdale.
By: _____ Date: _____
Town Engineer
These plans are approved by the Town of Knightdale and serve as construction plans for this project.
By: _____ Date: _____
Administrator

FINAL DRAWING - NOT RELEASED FOR CONSTRUCTION

M:\Projects\DRH\DRH22004\04-Production\Engineering\Construction Drawings\Current Drawings\DRH22004-P1.dwg, 2/27/2024 4:23:09 PM, Zach Lee


MCADAMS

The John R. McAdams Company, Inc.
621 Hillsborough Street
Suite 500
Raleigh, NC 27603

phone 919. 361. 5000
fax 919. 361. 2269
license number: C-0293, C-187

www.mcadamsco.com


**CLIENT**

D.R. HORTON, INC.
7208 FALLS OF NEUSE ROAD, SUITE 201
RALEIGH, NC 27615
PHONE: 919. 809. 4207

D·R·HORTON America's Builder

**REVISIONS**

NO. DATE

NORTH CAROLINA PROFESSIONAL SEAL 049483 ENGINEER BRIAN K. BARKER
PRELIMINARY NOT FOR CONSTRUCTION

# CHAMBLEE LAKE

## CONSTRUCTION DRAWINGS

1509 CHAMBLEE ROAD

ZEBULON, NORTH CAROLINA

**PLAN INFORMATION**

| | |
|---|---|
| PROJECT NO. | DRH22004 |
| FILENAME | DRH22004-P1 |
| CHECKED BY | RKB |
| DRAWN BY | CAJ |
| SCALE | 1"=40'/1"=4' |
| DATE | 02. 26. 2024 |

**PLAN AND PROFILE**

**STREET "A", STA. 10+00 THRU STA. 20+00**

# C5.00

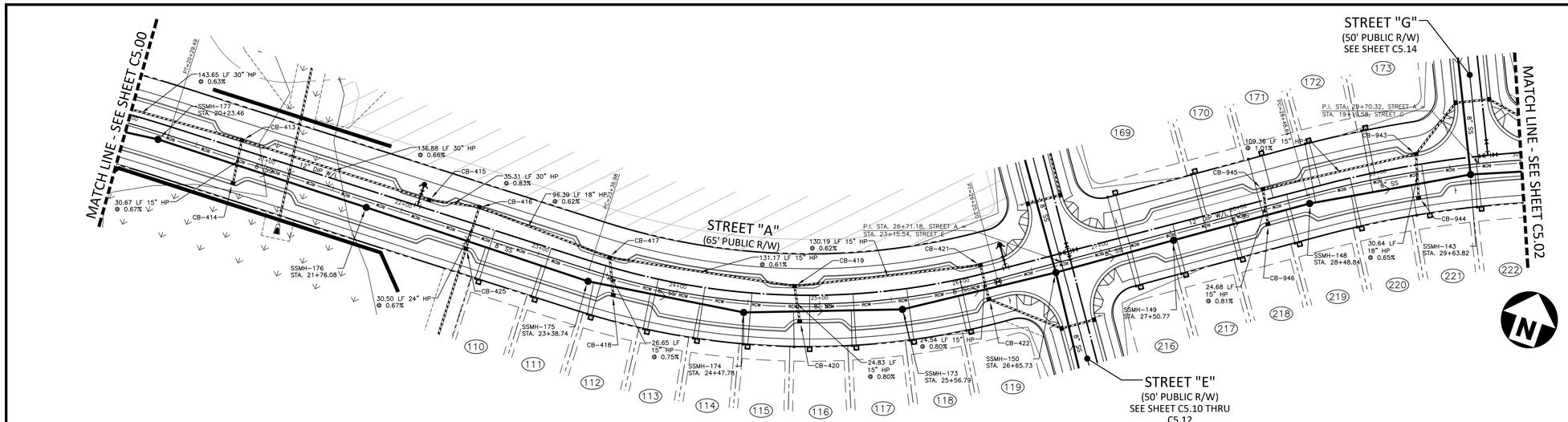


CB-413
T/C=320.97
INV IN=311.70 (CB-415)
INV IN=316.30 (CB-414)
INV OUT=311.60

CB-414
T/C=320.78
INV OUT=316.50

CB-415
T/C=319.31
INV IN=312.70 (CB-416)
INV OUT=312.60

CB-416
T/C=319.11
INV IN=313.10 (CB-425)
INV IN=314.60 (CB-417)
INV OUT=313.00

CB-417
T/C=319.79
INV IN=315.40 (CB-419)
INV IN=315.40 (CB-418)
INV OUT=315.20

CB-418
T/C=319.90
INV OUT=315.60

CB-419
T/C=321.36
INV IN=316.30 (CB-421)
INV IN=316.90 (CB-420)
INV OUT=316.20

CB-420
T/C=321.40
INV OUT=317.10

CB-421
T/C=322.49
INV IN=317.20 (CB-422)
INV OUT=317.10

CB-422
T/C=322.49
INV IN=317.50 (CB-423)
INV OUT=317.40

CB-425
T/C=319.23
INV IN=313.40 (JB-426)
INV OUT=313.30

CB-943
T/C=319.65
INV IN=314.40 (CB-945)
INV IN=314.30 (CB-944)
INV OUT=314.20

CB-944
T/C=319.65
INV OUT=314.50

CB-945
T/C=320.90
INV IN=315.60 (CB-946)
INV OUT=315.50

CB-946
T/C=320.93
INV OUT=315.80

# STREET A

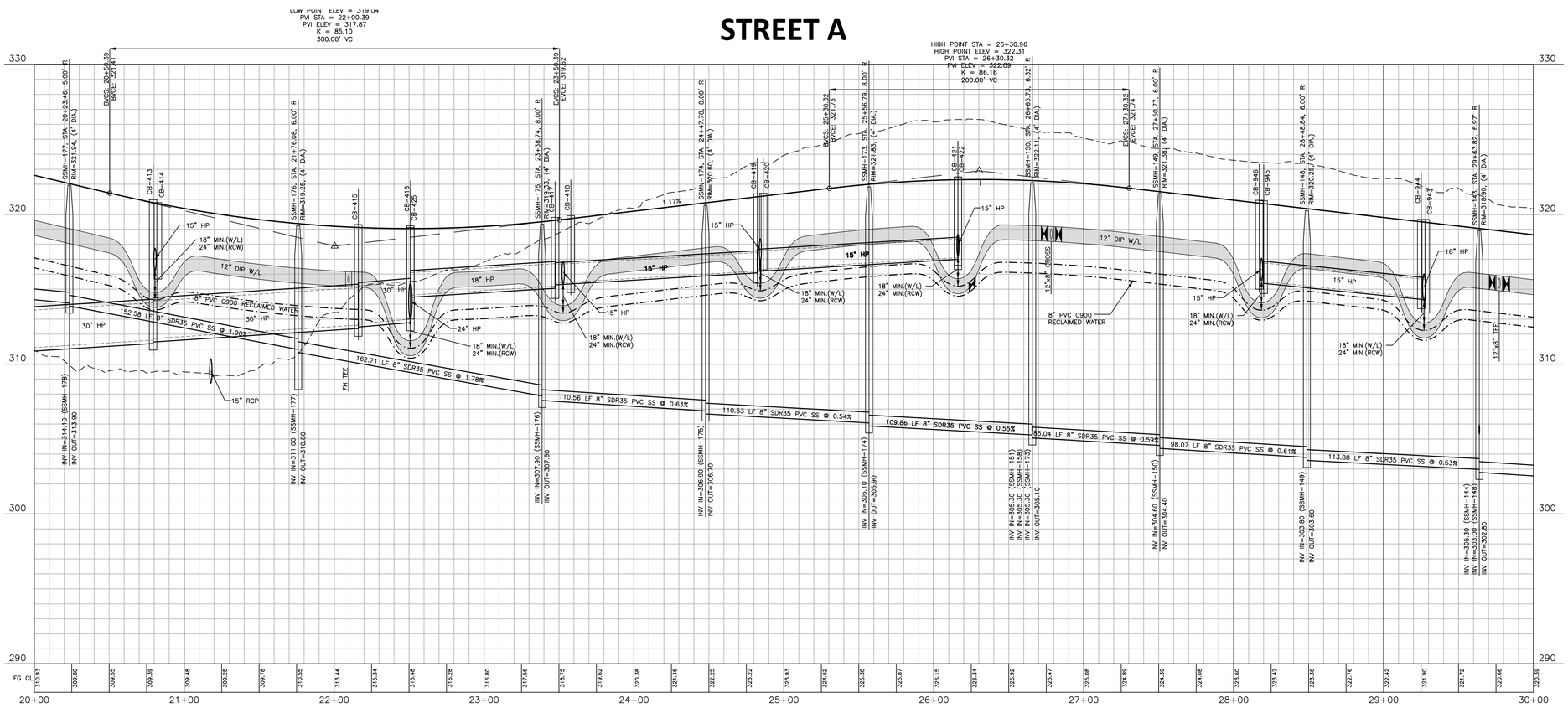


## EASEMENT LEGEND

- 20' STORM DRAINAGE EASEMENT
- VARIABLE WIDTH STORM DRAINAGE EASEMENT
- VARIABLE WIDTH SCM ACCESS EASEMENT
- VARIABLE WIDTH RETAINING WALL EASEMENT
- 3 FOOT CITY OF RALEIGH UTILITY EASEMENT

GRAPHIC SCALE

0 20 40 80

1 inch = 40 ft.

## SITE PERMITTING APPROVAL

Water and Sewer Permits (If applicable)

The City of Raleigh consents to the connection and extension of the City's Public Sewer System as shown on this plan. The material and Construction methods used for this project shall conform to the standards and specifications of the City's Public Utilities Handbook. City of Raleigh Public Utilities Department Permit # _____

The City of Raleigh consents to the connection and extension of the City's Public Water System as shown on this plan. The material and Construction methods used for this project shall conform to the standards and specifications of the City's Public Utilities Handbook. City of Raleigh Public Utilities Department Permit # _____

The City of Raleigh consents to the connection to its public sewer system and extension of the private sewer collection system as shown on this plan. The material and constructions methods used for this project shall conform to the standards and specifications of the City's Public Utilities Handbook.
City of Raleigh Public Utilities Department Permit # _____

Town Certification. This design has been reviewed by the Engineer for the Town of Knightdale, and to the best of my knowledge and belief, it conforms to the requirements established in the Standard Specifications of the Town of Knightdale.
By: _____ Date: _____
Town Engineer
These plans are approved by the Town of Knightdale and serve as construction plans for this project.
By: _____ Date: _____
Administrator

FINAL DRAWING - NOT RELEASED FOR CONSTRUCTION

M:\Projects\DRH\DRH22004\04-Production\Engineering\Construction Drawings\Current Drawings\DRH22004-P1.dwg, 2/27/2024 4:23:14 PM, Zach Lee


The John R. McAdams Company, Inc.
621 Hillsborough Street
Suite 500
Raleigh, NC 27603

phone 919. 361. 5000
fax 919. 361. 2269
license number: C-0293, C-187

www.mcadamsco.com


**CLIENT**

D.R. HORTON, INC.
7208 FALLS OF NEUSE ROAD, SUITE 201
RALEIGH, NC 27615
PHONE: 919. 809. 4207

**REVISIONS**

NO. DATE

NORTH CAROLINA PROFESSIONAL SEAL 049483 ENGINEER RYAN K. BARKER
NOT FOR CONSTRUCTION

# CHAMBLEE LAKE

CONSTRUCTION DRAWINGS
1509 CHAMBLEE ROAD
ZEBULON, NORTH CAROLINA

**PLAN INFORMATION**

| | |
|---|---|
| PROJECT NO. | DRH22004 |
| FILENAME | DRH22004-P1 |
| CHECKED BY | RKB |
| DRAWN BY | CAJ |
| SCALE | 1"=40'/1"=4' |
| DATE | 02. 26. 2024 |

**PLAN AND PROFILE**

**STREET "A", STA. 20+00 THRU STA. 30+00**

# C5.01

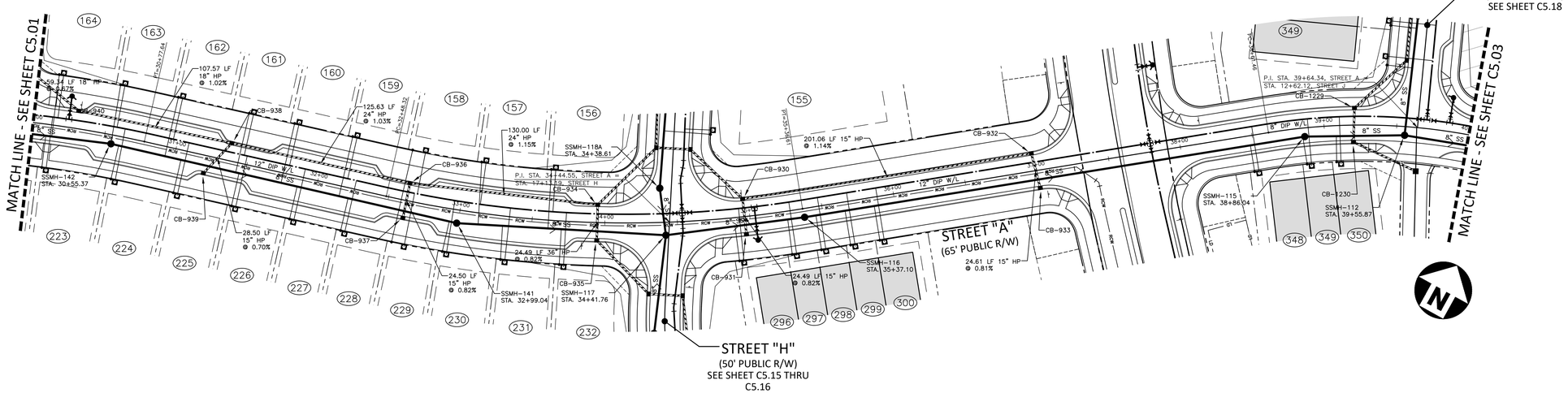


CB-930
T/C=313.42
INV IN=308.60 (CB-932)
INV IN=308.50 (CB-931)
INV OUT=308.30

CB-931
T/C=313.43
INV OUT=308.70

CB-932
T/C=316.33
INV IN=311.00 (CB-933)
INV OUT=310.90

CB-933
T/C=316.37
INV OUT=311.20

CB-934
T/C=314.27
INV IN=306.90 (CB-935)
INV IN=308.30 (CB-936)
INV OUT=306.80

CB-935
T/C=314.27
INV IN=307.20 (CB-947)
INV OUT=307.10

CB-936
T/C=315.79
INV IN=309.90 (CB-938)
INV IN=310.60 (CB-937)
INV OUT=309.80

CB-937
T/C=315.79
INV OUT=310.80

CB-938
T/C=317.25
INV IN=311.80 (CB-940)
INV IN=312.00 (CB-939)
INV OUT=311.20

CB-939
T/C=317.41
INV OUT=312.20

CB-940
T/C=318.48
INV IN=313.00 (CB-941)
INV OUT=312.90

CB-1229
T/C=314.34
INV IN=308.20 (CB-1230)
INV OUT=307.30

CB-1230
T/C=314.37
INV IN=308.50 (DI-1231)
INV OUT=308.40

# STREET A

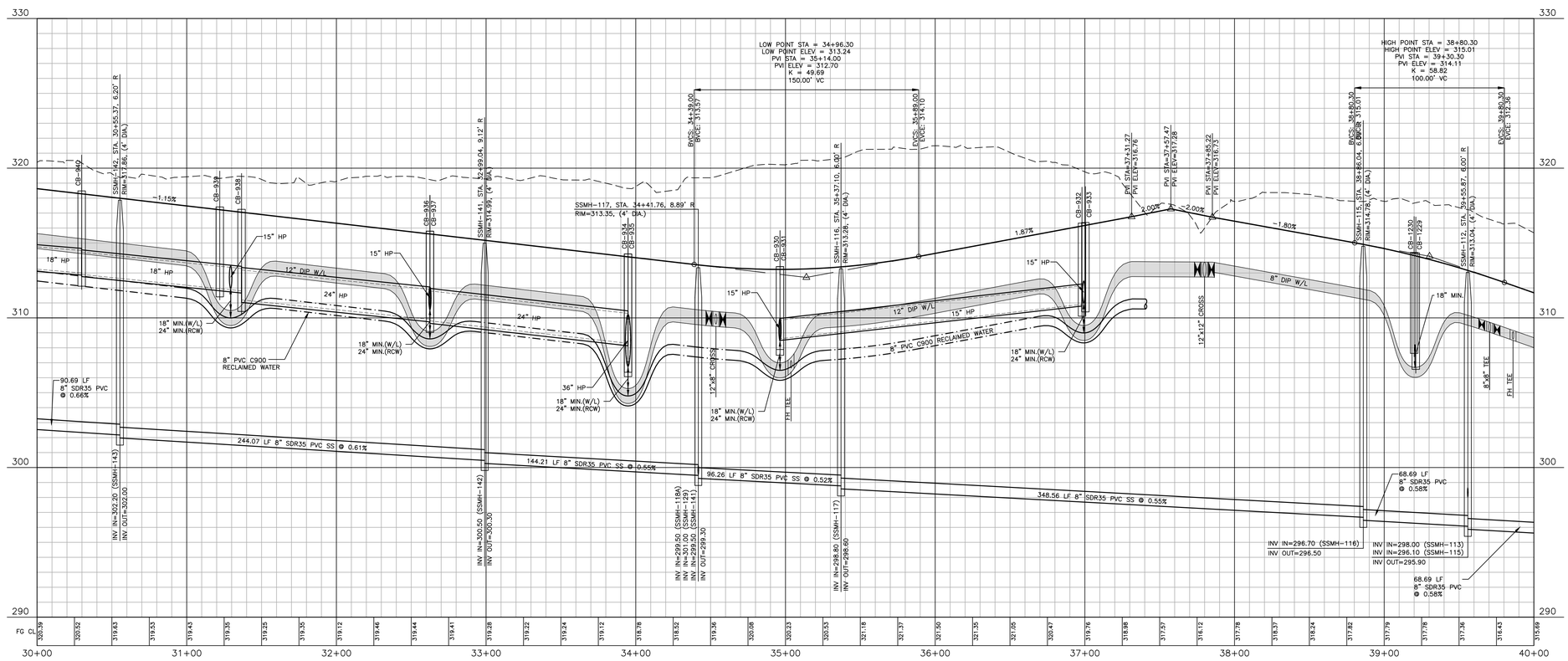


## EASEMENT LEGEND

- 20' STORM DRAINAGE EASEMENT
- VARIABLE WIDTH STORM DRAINAGE EASEMENT
- VARIABLE WIDTH SCM ACCESS EASEMENT
- VARIABLE WIDTH RETAINING WALL EASEMENT
- 3 FOOT CITY OF RALEIGH UTILITY EASEMENT

GRAPHIC SCALE

0 20 40 80

1 inch = 40 ft.

## SITE PERMITTING APPROVAL

Water and Sewer Permits (If applicable)

The City of Raleigh consents to the connection and extension of the City's Public Sewer System as shown on this plan. The material and Construction methods used for this project shall conform to the standards and specifications of the City's Public Utilities Handbook. **City of Raleigh Public Utilities Department Permit #** _____

The City of Raleigh consents to the connection and extension of the City's Public Water System as shown on this plan. The material and Construction methods used for this project shall conform to the standards and specifications of the City's Public Utilities Handbook. **City of Raleigh Public Utilities Department Permit #** _____

The City of Raleigh consents to the connection to its public sewer system and extension of the private sewer collection system as shown on this plan. The material and constructions methods used for this project shall conform to the standards and specifications of the City's Public Utilities Handbook.
**City of Raleigh Public Utilities Department Permit #** _____

Town Certification. This design has been reviewed by the Engineer for the Town of Knightdale, and to the best of my knowledge and belief, it conforms to the requirements established in the Standard Specifications of the Town of Knightdale.
By: _____ Date: _____
Town Engineer
These plans are approved by the Town of Knightdale and serve as construction plans for this project.
By: _____ Date: _____
Administrator

FINAL DRAWING - NOT RELEASED FOR CONSTRUCTION

M:\Projects\DRH\DRH22004\04-Production\Engineering\Construction Drawings\DRH22004-P1.dwg, 2/27/2024 4:23:18 PM, Zach Lee


The John R. McAdams Company, Inc.
621 Hillsborough Street
Suite 500
Raleigh, NC 27603

phone 919. 361. 5000
fax 919. 361. 2269
license number: C-0293, C-187

www.mcadamsco.com


**CLIENT**

D.R. HORTON, INC.
7208 FALLS OF NEUSE ROAD, SUITE 201
RALEIGH, NC 27615
PHONE: 919. 809. 4207

**REVISIONS**

NO. DATE

NORTH CAROLINA PROFESSIONAL SEAL 049483 ENGINEER RYAN K. BARKER

FOR REVIEW NOT FOR CONSTRUCTION

# CHAMBLEE LAKE

CONSTRUCTION DRAWINGS
1509 CHAMBLEE ROAD
ZEBULON, NORTH CAROLINA

**PLAN INFORMATION**

| | |
|---|---|
| PROJECT NO. | DRH22004 |
| FILENAME | DRH22004-P1 |
| CHECKED BY | RKB |
| DRAWN BY | CAJ |
| SCALE | 1"=40'/1"=4' |
| DATE | 02. 26. 2024 |

**PLAN AND PROFILE**

**STREET "A", STA. 30+00 THRU STA. 40+00**

# C5.02

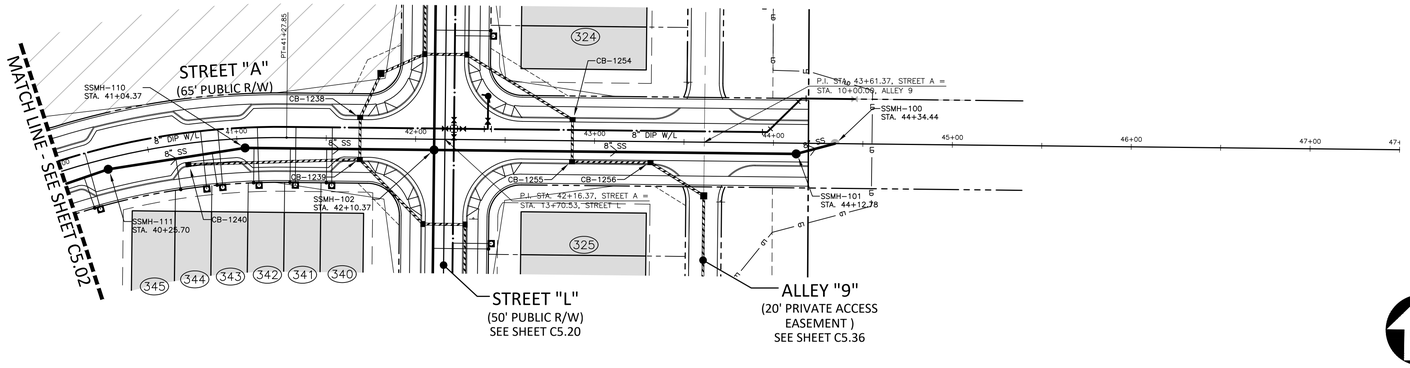


CB-1238
T/C=305.97
INV IN=298.10 (CB-1239)
INV OUT=298.00

CB-1239
T/C=305.97
INV IN=298.40 (CB-1241)
INV IN=300.70 (CB-1240)
INV OUT=298.30

CB-1240
T/C=309.38
INV OUT=301.30

CB-1254
T/C=303.69
INV IN=298.30 (CB-1255)
INV OUT=298.20

CB-1255
T/C=303.69
INV IN=298.60 (CB-1256)
INV OUT=298.50

CB-1256
T/C=304.01
INV IN=299.00 (DI-1257)
INV OUT=298.90

# STREET A

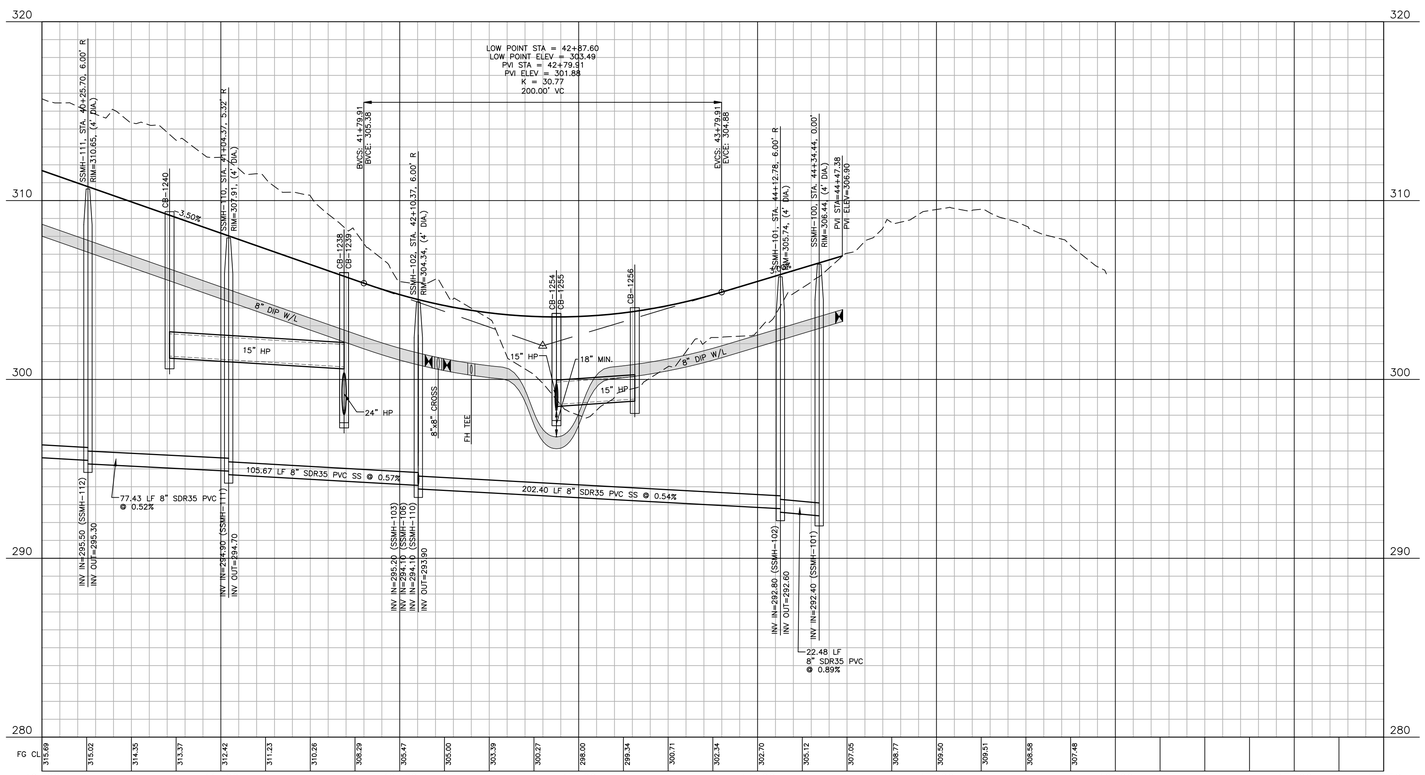


## EASEMENT LEGEND

- 20' STORM DRAINAGE EASEMENT
- VARIABLE WIDTH STORM DRAINAGE EASEMENT
- VARIABLE WIDTH SCM ACCESS EASEMENT
- VARIABLE WIDTH RETAINING WALL EASEMENT
- 3 FOOT CITY OF RALEIGH UTILITY EASEMENT

GRAPHIC SCALE

0 20 40 80

1 inch = 40 ft.

SITE PERMITTING APPROVAL

Water and Sewer Permits (If applicable)

The City of Raleigh consents to the connection and extension of the City's Public Sewer System as shown on this plan. The material and Construction methods used for this project shall conform to the standards and specifications of the City's Public Utilities Handbook. City of Raleigh Public Utilities Department Permit # _____

The City of Raleigh consents to the connection and extension of the City's Public Water System as shown on this plan. The material and Construction methods used for this project shall conform to the standards and specifications of the City's Public Utilities Handbook. City of Raleigh Public Utilities Department Permit # _____

The City of Raleigh consents to the connection to its public sewer system and extension of the private sewer collection system as shown on this plan. The material and constructions methods used for this project shall conform to the standards and specifications of the City's Public Utilities Handbook.
City of Raleigh Public Utilities Department Permit # _____

Town Certification. This design has been reviewed by the Engineer for the Town of Knightdale, and to the best of my knowledge and belief, it conforms to the requirements established in the Standard Specifications of the Town of Knightdale.
By: _____ Date: _____
Town Engineer
These plans are approved by the Town of Knightdale and serve as construction plans for this project.
By: _____ Date: _____
Administrator

FINAL DRAWING - NOT RELEASED FOR CONSTRUCTION

M:\Projects\DRH\DRH22004\04-Production\Engineering\Construction Drawings\Current Drawings\DRH22004-P1.dwg, 2/27/2024 4:23:22 PM, Zach Lee


MCADAMS

The John R. McAdams Company, Inc.
621 Hillsborough Street
Suite 500
Raleigh, NC 27603

phone 919. 361. 5000
fax 919. 361. 2269
license number: C-0293, C-187

www.mcadamsco.com


**CLIENT**

D.R. HORTON, INC.
7208 FALLS OF NEUSE ROAD, SUITE 201
RALEIGH, NC 27615
PHONE: 919. 809. 4207

D·R·HORTON America's Builder

**REVISIONS**

NO. DATE

NORTH CAROLINA PROFESSIONAL SEAL 049483 ENGINEER RYAN K. BARKER

NOT FOR CONSTRUCTION

# CHAMBLEE LAKE

CONSTRUCTION DRAWINGS
1509 CHAMBLEE ROAD
ZEBULON, NORTH CAROLINA

**PLAN INFORMATION**

| | |
|---|---|
| PROJECT NO. | DRH22004 |
| FILENAME | DRH22004-P1 |
| CHECKED BY | RKB |
| DRAWN BY | CAJ |
| SCALE | 1"=40'/1"=4' |
| DATE | 02. 26. 2024 |

**PLAN AND PROFILE**

**STREET "A", STA. 40+00 THRU STA. 47+50**

# C5.03

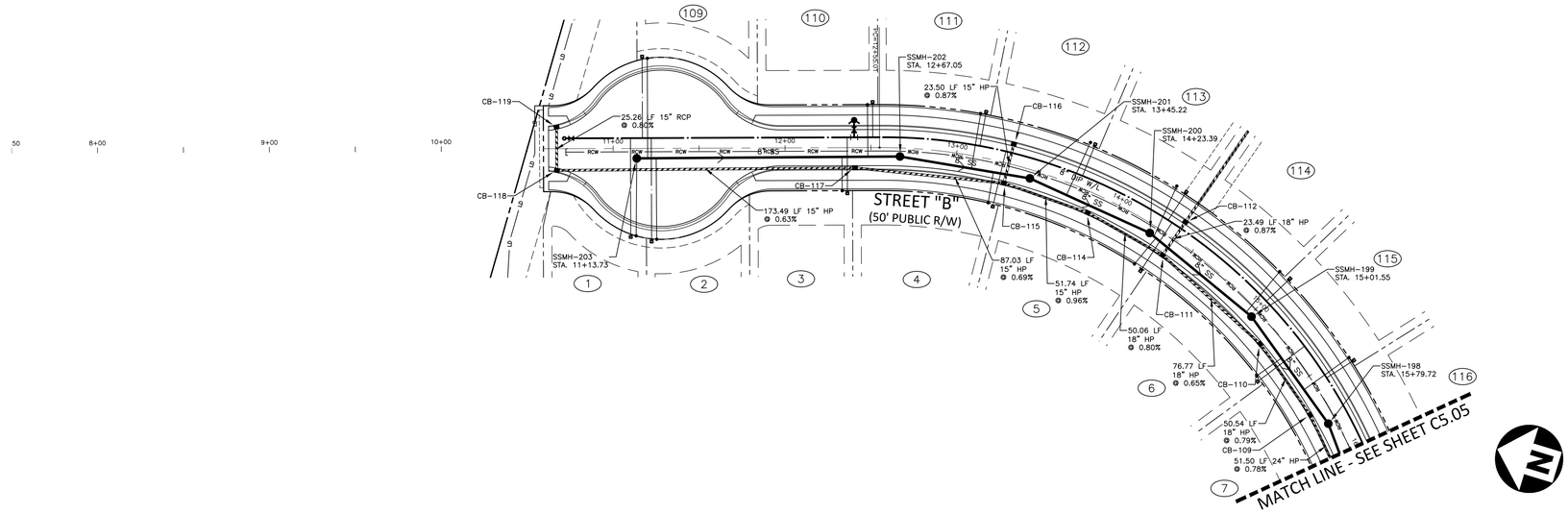


CB-109
T/C=330.84
INV IN=321.20 (CB-110)
INV OUT=320.70

CB-110
T/C=331.42
INV IN=321.70 (CB-111)
INV OUT=321.60

CB-111
T/C=332.30
INV IN=322.40 (CB-114)
INV IN=322.30 (CB-112)
INV OUT=322.20

CB-112
T/C=332.30
INV IN=322.70 (DI-113)
INV OUT=322.50

CB-114
T/C=332.87
INV IN=323.00 (CB-115)
INV OUT=322.80

CB-115
T/C=333.46
INV IN=323.50 (CB-116)
INV IN=324.60 (CB-117)
INV OUT=323.50

CB-116
T/C=333.46
INV OUT=323.70

CB-117
T/C=334.46
INV IN=325.30 (CB-118)
INV OUT=325.20

CB-118
T/C=330.95
INV IN=326.50 (CB-119)
INV OUT=326.40

CB-119
T/C=330.95
INV OUT=326.70

# STREET B

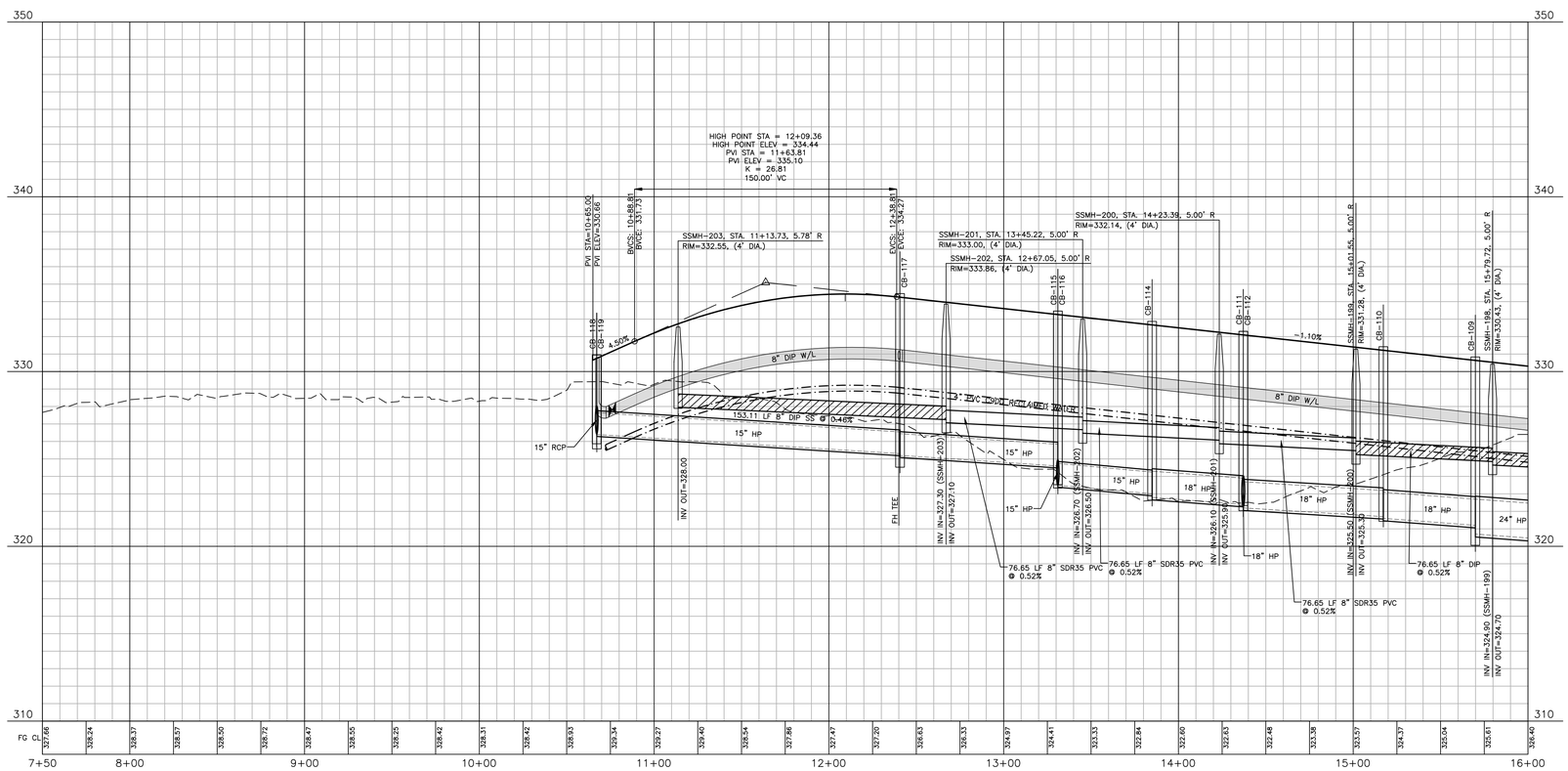


## EASEMENT LEGEND

- 20' STORM DRAINAGE EASEMENT
- VARIABLE WIDTH STORM DRAINAGE EASEMENT
- VARIABLE WIDTH SCM ACCESS EASEMENT
- VARIABLE WIDTH RETAINING WALL EASEMENT
- 3 FOOT CITY OF RALEIGH UTILITY EASEMENT

GRAPHIC SCALE
0 20 40 80
1 inch = 40 ft.

## SITE PERMITTING APPROVAL

Water and Sewer Permits (If applicable)

The City of Raleigh consents to the connection and extension of the City's Public Sewer System as shown on this plan. The material and Construction methods used for this project shall conform to the standards and specifications of the City's Public Utilities Handbook. City of Raleigh Public Utilities Department Permit # _____

The City of Raleigh consents to the connection and extension of the City's Public Water System as shown on this plan. The material and Construction methods used for this project shall conform to the standards and specifications of the City's Public Utilities Handbook. City of Raleigh Public Utilities Department Permit # _____

The City of Raleigh consents to the connection to its public sewer system and extension of the private sewer collection system as shown on this plan. The material and constructions methods used for this project shall conform to the standards and specifications of the City's Public Utilities Handbook.
City of Raleigh Public Utilities Department Permit # _____

Town Certification. This design has been reviewed by the Engineer for the Town of Knightdale, and to the best of my knowledge and belief, it conforms to the requirements established in the Standard Specifications of the Town of Knightdale.
By: _____ Date: _____
Town Engineer
These plans are approved by the Town of Knightdale and serve as construction plans for this project.
By: _____ Date: _____
Administrator

FINAL DRAWING - NOT RELEASED FOR CONSTRUCTION

M:\Projects\DRH\DRH22004\04-Production\Engineering\Construction Drawings\Current Drawings\DRH22004-P1.dwg, 2/27/2024 4:23:27 PM, Zach Lee


The John R. McAdams Company, Inc.
621 Hillsborough Street
Suite 500
Raleigh, NC 27603

phone 919. 361. 5000
fax 919. 361. 2269
license number: C-0293, C-187

www.mcadamsco.com


**CLIENT**
D.R. HORTON, INC.
7208 FALLS OF NEUSE ROAD, SUITE 201
RALEIGH, NC 27615
PHONE: 919. 809. 4207

**REVISIONS**
NO. DATE

NORTH CAROLINA PROFESSIONAL SEAL 049483 ENGINEER RYAN K. BARKER
NOT FOR CONSTRUCTION

# CHAMBLEE LAKE
## CONSTRUCTION DRAWINGS
## 1509 CHAMBLEE ROAD
ZEBULON, NORTH CAROLINA

**PLAN INFORMATION**

| | |
|---|---|
| PROJECT NO. | DRH22004 |
| FILENAME | DRH22004-P1 |
| CHECKED BY | RKB |
| DRAWN BY | CAJ |
| SCALE | 1"=40'/1"=4' |
| DATE | 02. 26. 2024 |

**PLAN AND PROFILE**
**STREET "B", STA. 7+50 THRU STA. 16+00**

# C5.04

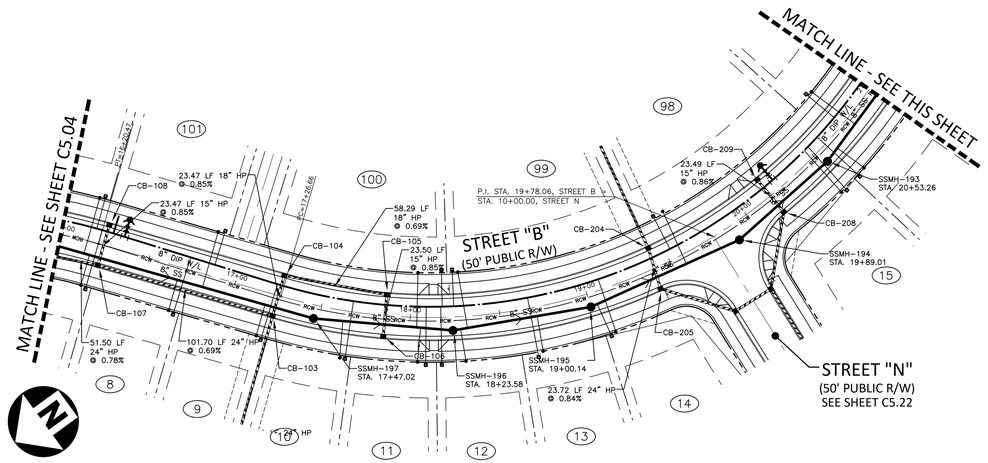


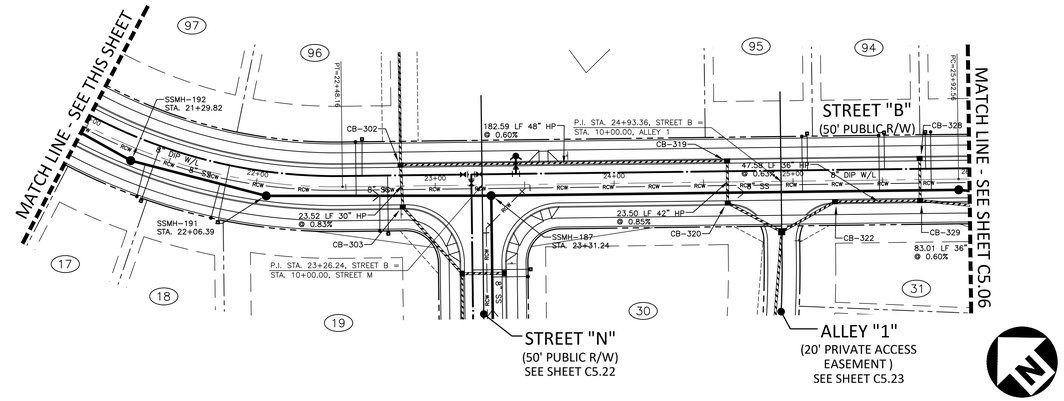


CB-103
T/C=328.66
INV IN=319.50 (CB-107)
INV IN=319.50 (CB-104)
INV OUT=318.80

CB-104
T/C=328.66
INV IN=319.80 (CB-105)
INV OUT=319.70

CB-105
T/C=328.73
INV IN=320.30 (CB-106)
INV OUT=320.20

CB-106
T/C=328.73
INV OUT=320.50

CB-107
T/C=330.25
INV IN=320.30 (CB-109)
INV IN=321.00 (CB-108)
INV OUT=320.20

CB-108
T/C=329.78
INV OUT=321.20

CB-204
T/C=330.24
INV IN=318.20 (CB-205)
INV OUT=318.10

CB-205
T/C=330.20
INV IN=319.80 (CB-206)
INV OUT=318.40

CB-208
T/C=331.11
INV IN=326.60 (CB-209)
INV OUT=326.50

CB-209
T/C=331.11
INV OUT=326.80

CB-302
T/C=330.95
INV IN=313.00 (CB-303)
INV IN=311.60 (CB-319)
INV OUT=311.50

CB-303
T/C=330.94
INV IN=321.10 (CB-304)
INV OUT=313.20

CB-319
T/C=328.00
INV IN=313.20 (CB-320)
INV OUT=312.70

CB-320
T/C=328.00
INV IN=313.50 (DI-321)
INV OUT=313.40

CB-328
T/C=326.22
INV OUT=321.40

CB-329
T/C=326.69
INV IN=314.70 (CB-330)
INV IN=321.20 (CB-328)
INV OUT=314.60

## STREET B

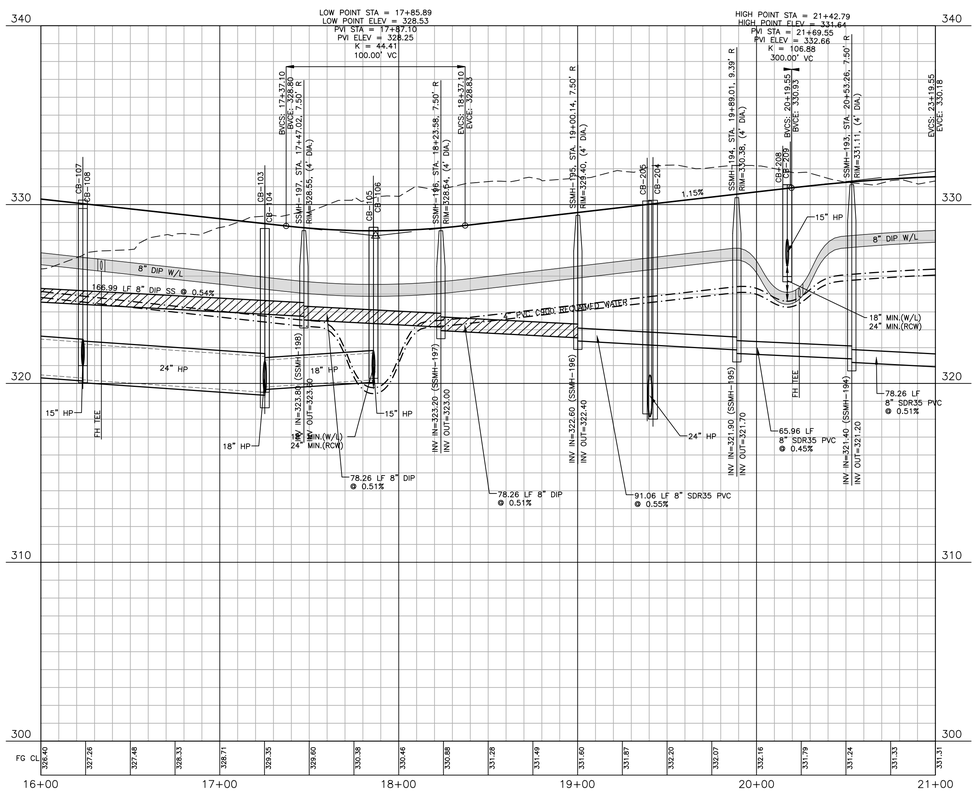


## STREET B

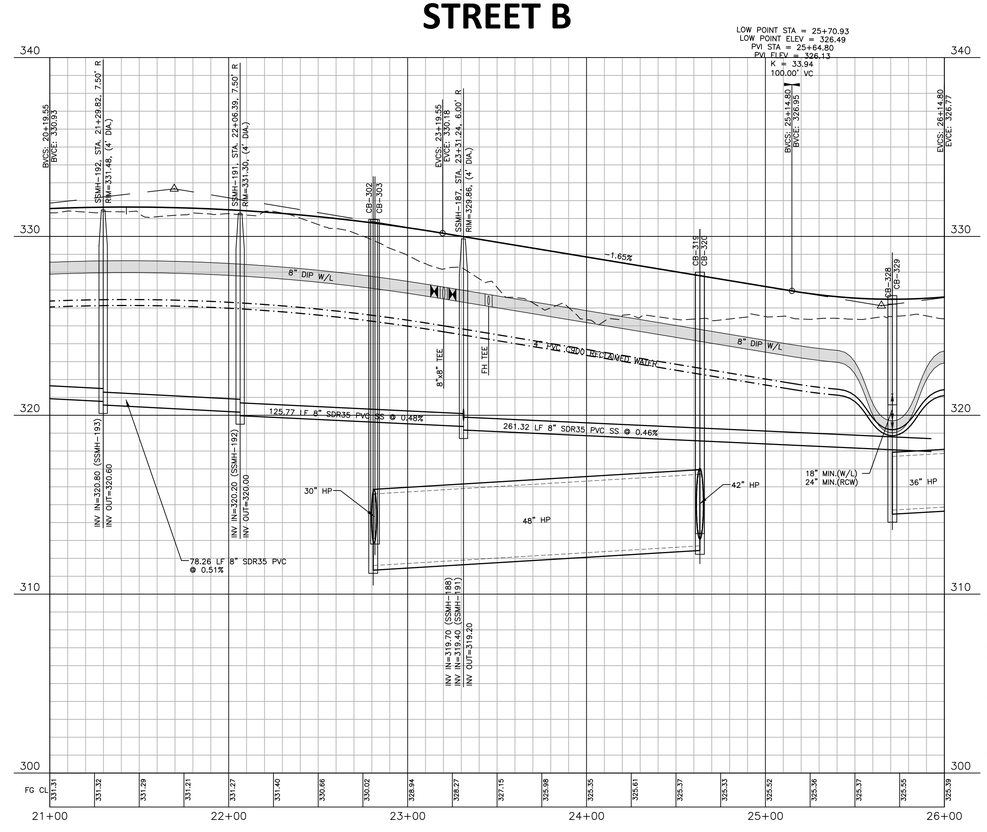


### EASEMENT LEGEND

- 20' STORM DRAINAGE EASEMENT
- VARIABLE WIDTH STORM DRAINAGE EASEMENT
- VARIABLE WIDTH SCM ACCESS EASEMENT
- VARIABLE WIDTH RETAINING WALL EASEMENT
- 3 FOOT CITY OF RALEIGH UTILITY EASEMENT

GRAPHIC SCALE
0 20 40 80
1 inch = 40 ft.

### SITE PERMITTING APPROVAL

Water and Sewer Permits (If applicable)

The City of Raleigh consents to the connection and extension of the City's Public Sewer System as shown on this plan. The material and Construction methods used for this project shall conform to the standards and specifications of the City's Public Utilities Handbook. City of Raleigh Public Utilities Department Permit # _____

The City of Raleigh consents to the connection and extension of the City's Public Water System as shown on this plan. The material and Construction methods used for this project shall conform to the standards and specifications of the City's Public Utilities Handbook. City of Raleigh Public Utilities Department Permit # _____

The City of Raleigh consents to the connection to its public sewer system and extension of the private sewer collection system as shown on this plan. The material and constructions methods used for this project shall conform to the standards and specifications of the City's Public Utilities Handbook.
City of Raleigh Public Utilities Department Permit # _____

Town Certification. This design has been reviewed by the Engineer for the Town of Knightdale, and to the best of my knowledge and belief, it conforms to the requirements established in the Standard Specifications of the Town of Knightdale.
By: _____ Date: _____
Town Engineer
These plans are approved by the Town of Knightdale and serve as construction plans for this project.
By: _____ Date: _____
Administrator

FINAL DRAWING - NOT RELEASED FOR CONSTRUCTION

M:\Projects\DRH\DRH22004\04-Production\Engineering\Construction Drawings\Current Drawings\DRH22004-P1.dwg, 7/27/2024 4:23:34 PM, Zach Lee


McADAMS

The John R. McAdams Company, Inc.
621 Hillsborough Street
Suite 500
Raleigh, NC 27603

phone 919. 361. 5000
fax 919. 361. 2269
license number: C-0293, C-187

www.mcadamsco.com


**CLIENT**
D.R. HORTON, INC.
7208 FALLS OF NEUSE ROAD, SUITE 201
RALEIGH, NC 27615
PHONE: 919. 809. 4207

D·R·HORTON America's Builder

**REVISIONS**
NO. DATE

NORTH CAROLINA PROFESSIONAL SEAL 049483 ENGINEER RYAN K. BARKER
NOT FOR CONSTRUCTION

# CHAMBLEE LAKE
## CONSTRUCTION DRAWINGS
## 1509 CHAMBLEE ROAD
ZEBULON, NORTH CAROLINA

**PLAN INFORMATION**

| | |
|---|---|
| PROJECT NO. | DRH22004 |
| FILENAME | DRH22004-P1 |
| CHECKED BY | RKB |
| DRAWN BY | CAJ |
| SCALE | 1"=40'/1"=4' |
| DATE | 02. 26. 2024 |

**PLAN AND PROFILE**
**STREET "A", STA. 16+00 THRU STA. 26+00**

# C5.05

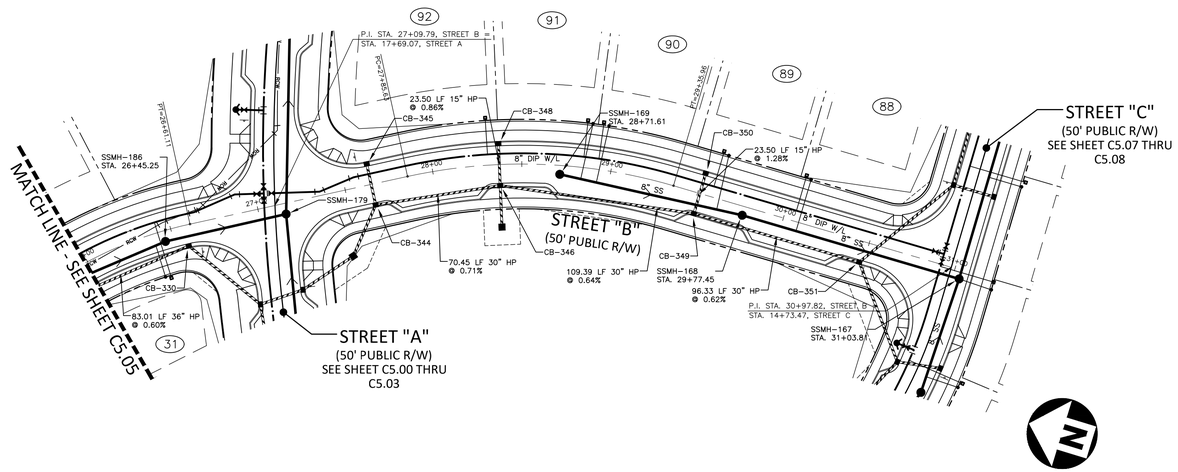


CB-330
T/C=327.53
INV IN=315.30 (CB-331)
INV OUT=315.20

CB-344
T/C=327.13
INV IN=316.70 (CB-346)
INV IN=322.60 (CB-345)
INV OUT=316.60

CB-345
T/C=327.13
INV OUT=322.80

CB-346
T/C=326.35
INV IN=317.30 (CB-349)
INV IN=322.10 (DI-347)
INV IN=321.90 (CB-348)
INV OUT=317.20

CB-348
T/C=326.35
INV OUT=322.10

CB-349
T/C=327.46
INV IN=318.10 (CB-351)
INV IN=322.90 (CB-350)
INV OUT=318.00

CB-350
T/C=327.46
INV OUT=323.20

CB-351
T/C=328.59
INV IN=318.80 (CB-360)
INV IN=323.50 (CB-352)
INV OUT=318.70

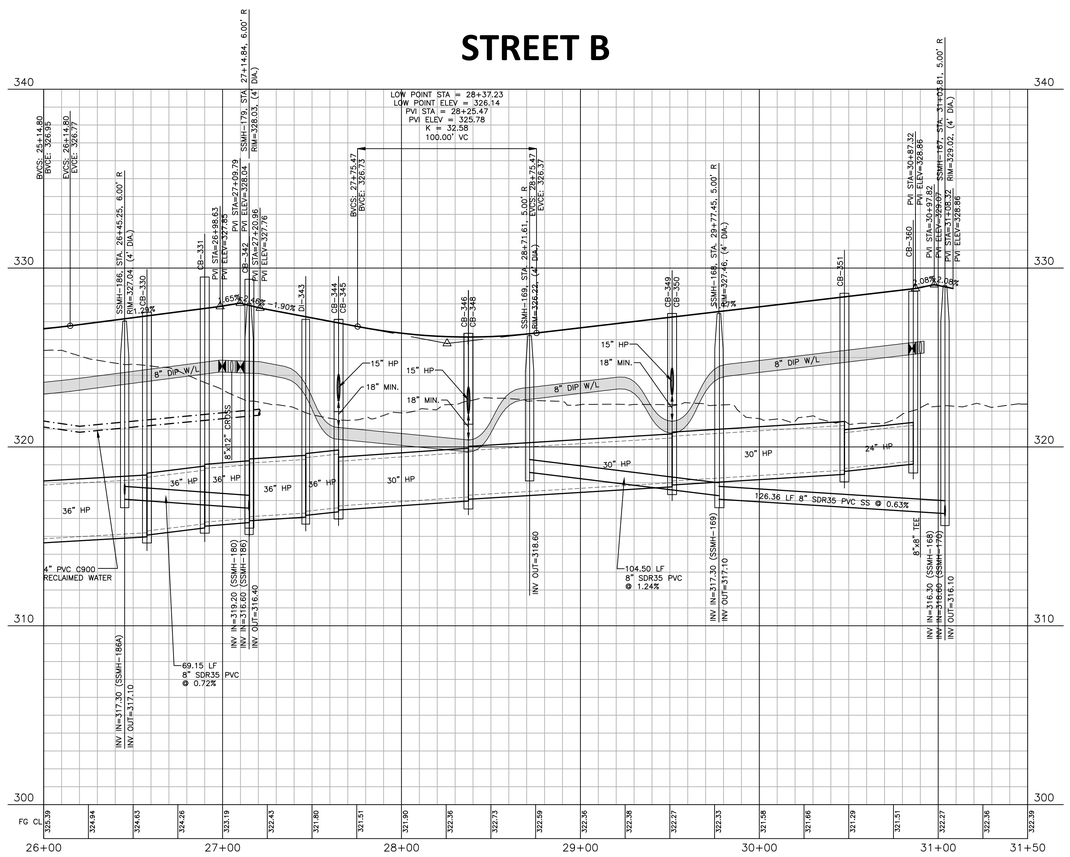


## EASEMENT LEGEND

- 20' STORM DRAINAGE EASEMENT
- VARIABLE WIDTH STORM DRAINAGE EASEMENT
- VARIABLE WIDTH SCM ACCESS EASEMENT
- VARIABLE WIDTH RETAINING WALL EASEMENT
- 3 FOOT CITY OF RALEIGH UTILITY EASEMENT

GRAPHIC SCALE
0 20 40 80
1 inch = 40 ft.

SITE PERMITTING APPROVAL

Water and Sewer Permits (If applicable)

The City of Raleigh consents to the connection and extension of the City's Public Sewer System as shown on this plan. The material and Construction methods used for this project shall conform to the standards and specifications of the City's Public Utilities Handbook. City of Raleigh Public Utilities Department Permit # _____

The City of Raleigh consents to the connection and extension of the City's Public Water System as shown on this plan. The material and Construction methods used for this project shall conform to the standards and specifications of the City's Public Utilities Handbook. City of Raleigh Public Utilities Department Permit # _____

The City of Raleigh consents to the connection to its public sewer system and extension of the private sewer collection system as shown on this plan. The material and constructions methods used for this project shall conform to the standards and specifications of the City's Public Utilities Handbook.
City of Raleigh Public Utilities Department Permit # _____

Town Certification. This design has been reviewed by the Engineer for the Town of Knightdale, and to the best of my knowledge and belief, it conforms to the requirements established in the Standard Specifications of the Town of Knightdale.
By: _____ Date: _____
Town Engineer
These plans are approved by the Town of Knightdale and serve as construction plans for this project.
By: _____ Date: _____
Administrator

FINAL DRAWING - NOT RELEASED FOR CONSTRUCTION

M:\Projects\DRH\DRH22004\04-Production\Engineering\Construction Drawings\Current Drawings\DRH22004-P1.dwg, 7/27/2024 4:23:37 PM, Zach Lee


The John R. McAdams Company, Inc.
621 Hillsborough Street
Suite 500
Raleigh, NC 27603

phone 919. 361. 5000
fax 919. 361. 2269
license number: C-0293, C-187

www.mcadamsco.com


**CLIENT**
D.R. HORTON, INC.
7208 FALLS OF NEUSE ROAD, SUITE 201
RALEIGH, NC 27615
PHONE: 919. 809. 4207

**REVISIONS**
NO. DATE

NORTH CAROLINA PROFESSIONAL SEAL 049483 ENGINEER RYAN K. BARKER
NOT VALID WITHOUT ORIGINAL SEAL

# CHAMBLEE LAKE
CONSTRUCTION DRAWINGS
1509 CHAMBLEE ROAD
ZEBULON, NORTH CAROLINA

**PLAN INFORMATION**

| | |
|---|---|
| PROJECT NO. | DRH22004 |
| FILENAME | DRH22004-P1 |
| CHECKED BY | RKB |
| DRAWN BY | CAJ |
| SCALE | 1"=40'/1"=4' |
| DATE | 02. 26. 2024 |

**PLAN AND PROFILE**
**STREET "B", STA. 26+00 THRU STA. 31+50**

# C5.06

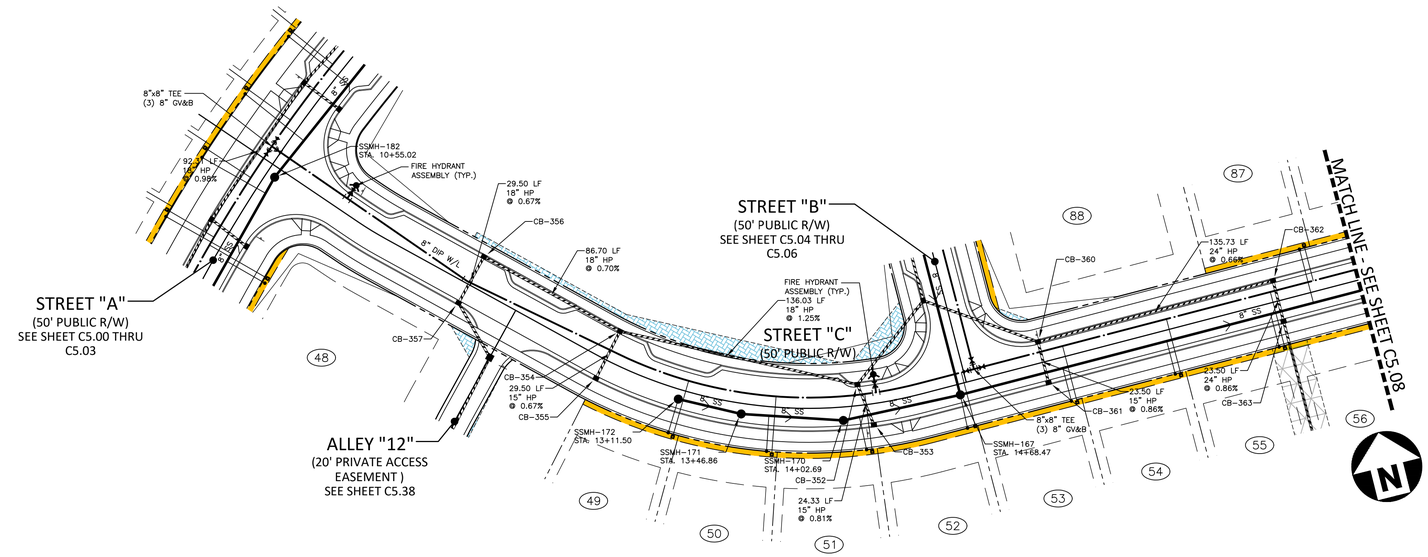


| | |
|---|---|
| CB-352<br>STA 14+12.52<br>T/C=330.07<br>INV IN=325.50 (CB-354)<br>INV IN=325.50 (CB-353)<br>INV OUT=325.00 | CB-357<br>STA 11+78.72<br>T/C=333.12<br>INV IN=328.30 (DI-358)<br>INV OUT=328.20 |
| CB-353<br>STA 14+18.80<br>T/C=329.99<br>INV OUT=325.70 | CB-360<br>STA 15+17.97<br>T/C=328.70<br>INV IN=319.30 (CB-362)<br>INV IN=324.20 (CB-361)<br>INV OUT=319.20 |
| CB-354<br>STA 12+66.00<br>T/C=331.86<br>INV IN=327.50 (CB-355)<br>INV IN=327.30 (CB-356)<br>INV OUT=327.20 | CB-361<br>STA 15+17.97<br>T/C=328.70<br>INV OUT=324.40 |
| CB-355<br>STA 12+66.00<br>T/C=331.98<br>INV OUT=327.70 | CB-362<br>STA 16+53.70<br>T/C=326.92<br>INV IN=320.30 (CB-363)<br>INV OUT=320.20 |
| CB-356<br>STA 11+78.72<br>T/C=333.00<br>INV IN=328.00 (CB-357)<br>INV OUT=327.90 | CB-363<br>STA 16+53.70<br>T/C=326.92<br>INV IN=320.60 (DI-364)<br>INV OUT=320.50 |

# STREET C

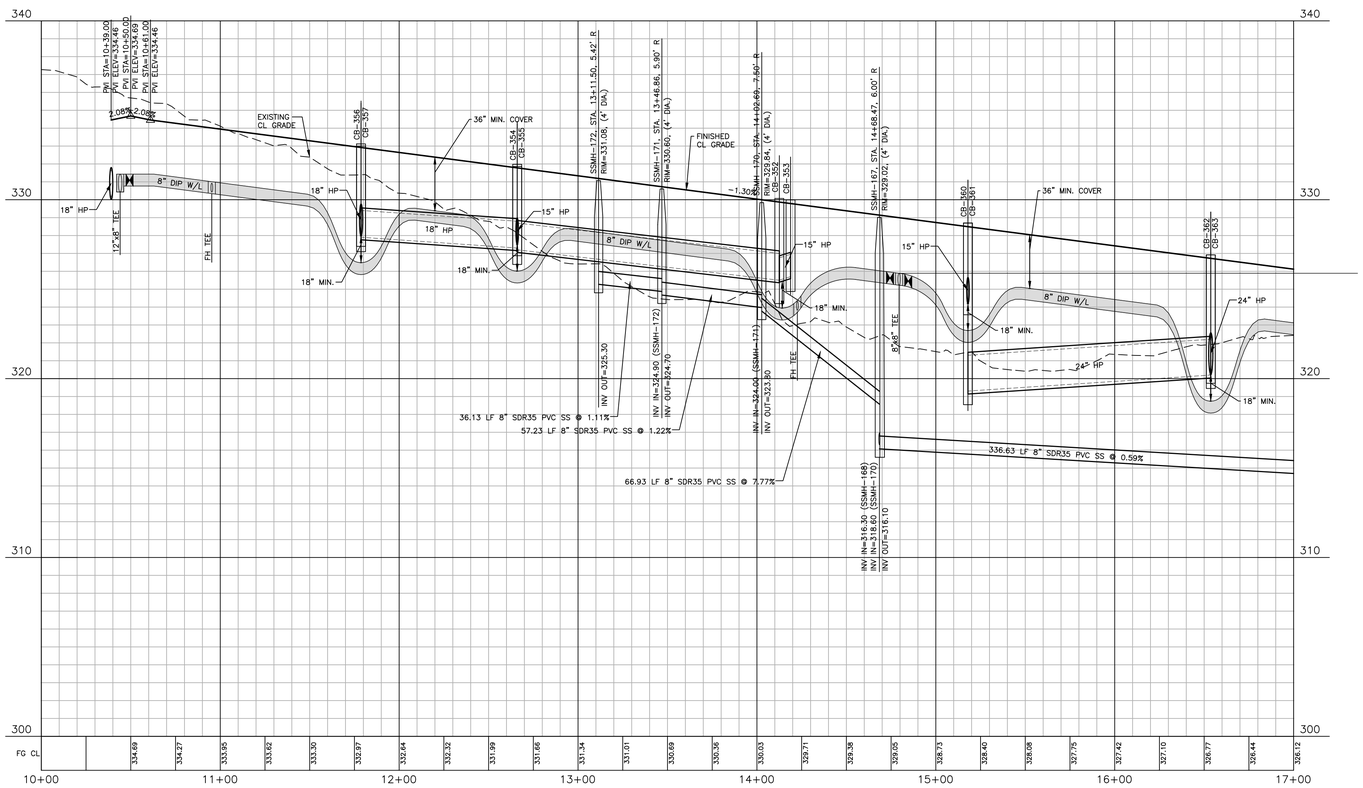


## EASEMENT LEGEND

- 20' STORM DRAINAGE EASEMENT
- VARIABLE WIDTH STORM DRAINAGE EASEMENT
- VARIABLE WIDTH SCM ACCESS EASEMENT
- VARIABLE WIDTH RETAINING WALL EASEMENT
- 3 FOOT CITY OF RALEIGH UTILITY EASEMENT

GRAPHIC SCALE

0 20 40 80

1 inch = 40 ft.

## SITE PERMITTING APPROVAL

Water and Sewer Permits (If applicable)

The City of Raleigh consents to the connection and extension of the City's Public Sewer System as shown on this plan. The material and Construction methods used for this project shall conform to the standards and specifications of the City's Public Utilities Handbook. City of Raleigh Public Utilities Department Permit # _____

The City of Raleigh consents to the connection and extension of the City's Public Water System as shown on this plan. The material and Construction methods used for this project shall conform to the standards and specifications of the City's Public Utilities Handbook. City of Raleigh Public Utilities Department Permit # _____

The City of Raleigh consents to the connection to its public sewer system and extension of the private sewer collection system as shown on this plan. The material and constructions methods used for this project shall conform to the standards and specifications of the City's Public Utilities Handbook.
City of Raleigh Public Utilities Department Permit # _____

Town Certification. This design has been reviewed by the Engineer for the Town of Knightdale, and to the best of my knowledge and belief, it conforms to the requirements established in the Standard Specifications of the Town of Knightdale.
By: _____ Date: _____
Town Engineer
These plans are approved by the Town of Knightdale and serve as construction plans for this project.
By: _____ Date: _____
Administrator

FINAL DRAWING - NOT RELEASED FOR CONSTRUCTION

M:\Projects\DRH\DRH22004\04-Production\Engineering\Construction Drawings\Current Drawings\DRH22004-P2.dwg, 2/27/2024 4:23:53 PM, Zach Lee


McADAMS

The John R. McAdams Company, Inc.
621 Hillsborough Street
Suite 500
Raleigh, NC 27603

phone 919. 361. 5000
fax 919. 361. 2269
license number: C-0293, C-187

www.mcadamsco.com


**CLIENT**

D.R. HORTON, INC.
7208 FALLS OF NEUSE ROAD, SUITE 201
RALEIGH, NC 27615
PHONE: 919. 809. 4207

D·R·HORTON America's Builder

**REVISIONS**

NO. DATE

NORTH CAROLINA PROFESSIONAL SEAL 049483 ENGINEER RYAN K. BARKER

NOT FOR CONSTRUCTION

# CHAMBLEE LAKE

CONSTRUCTION DRAWINGS
1509 CHAMBLEE ROAD
ZEBULON, NORTH CAROLINA

**PLAN INFORMATION**

| | |
|---|---|
| PROJECT NO. | DRH22004 |
| FILENAME | DRH22004-P2 |
| CHECKED BY | RKB |
| DRAWN BY | CAJ |
| SCALE | 1"=40'/1"=4' |
| DATE | 02. 26. 2024 |

**PLAN AND PROFILE**

**STREET "C", STA. 10+00 THRU STA. 17+00**

# C5.07

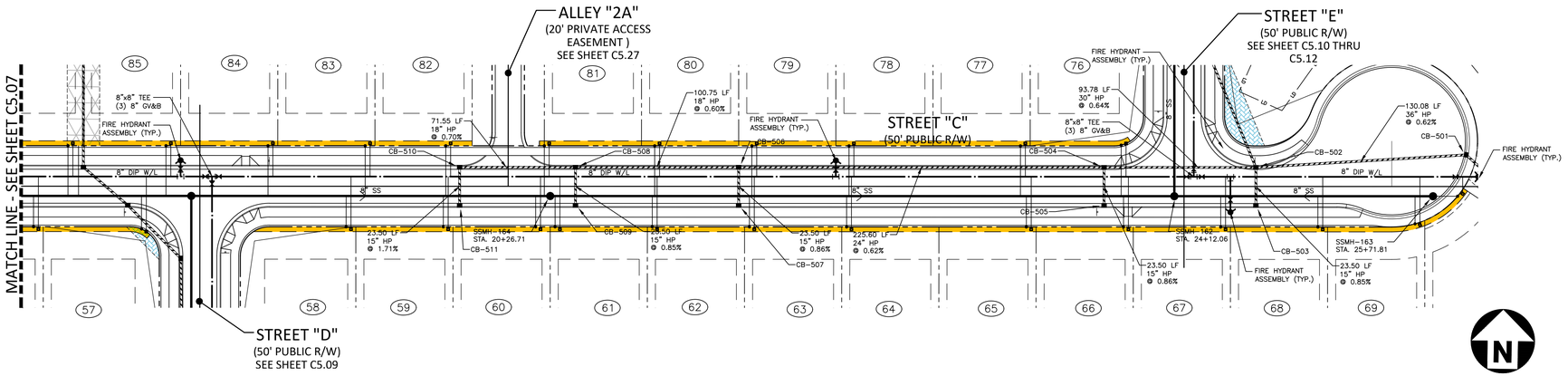


CB-408
STA 17+38.47
T/C=325.82
INV IN=316.50 (CB-409)
INV OUT=316.40

CB-409
STA 17+65.89
T/C=325.47
INV IN=316.90 (CB-410)
INV OUT=316.80

CB-501
STA 25+92.29
T/C=320.74
INV IN=314.10 (CB-502)
INV OUT=314.00

CB-502
STA 24+62.44
T/C=322.24
INV IN=315.00 (CB-512)
INV IN=315.00 (CB-504)
INV IN=316.80 (CB-503)
INV OUT=314.90

CB-503
STA 24+62.44
T/C=322.24
INV OUT=317.00

CB-504
STA 23+68.66
T/C=323.26
INV IN=315.70 (CB-506)
INV IN=318.40 (CB-505)
INV OUT=315.60

CB-505
STA 23+68.66
T/C=323.36
INV OUT=318.60

CB-506
STA 21+43.06
T/C=323.29
INV IN=317.20 (CB-508)
INV IN=318.80 (CB-507)
INV OUT=317.10

CB-507
STA 21+43.06
T/C=323.29
INV OUT=319.00

CB-508
STA 20+42.32
T/C=322.44
INV IN=317.90 (CB-510)
INV IN=317.90 (CB-509)
INV OUT=317.80

CB-509
STA 20+42.32
T/C=322.44
INV OUT=318.10

CB-510
STA 19+70.77
T/C=322.98
INV IN=318.50 (CB-511)
INV OUT=318.40

CB-511
STA 19+70.77
T/C=322.98
INV OUT=318.90

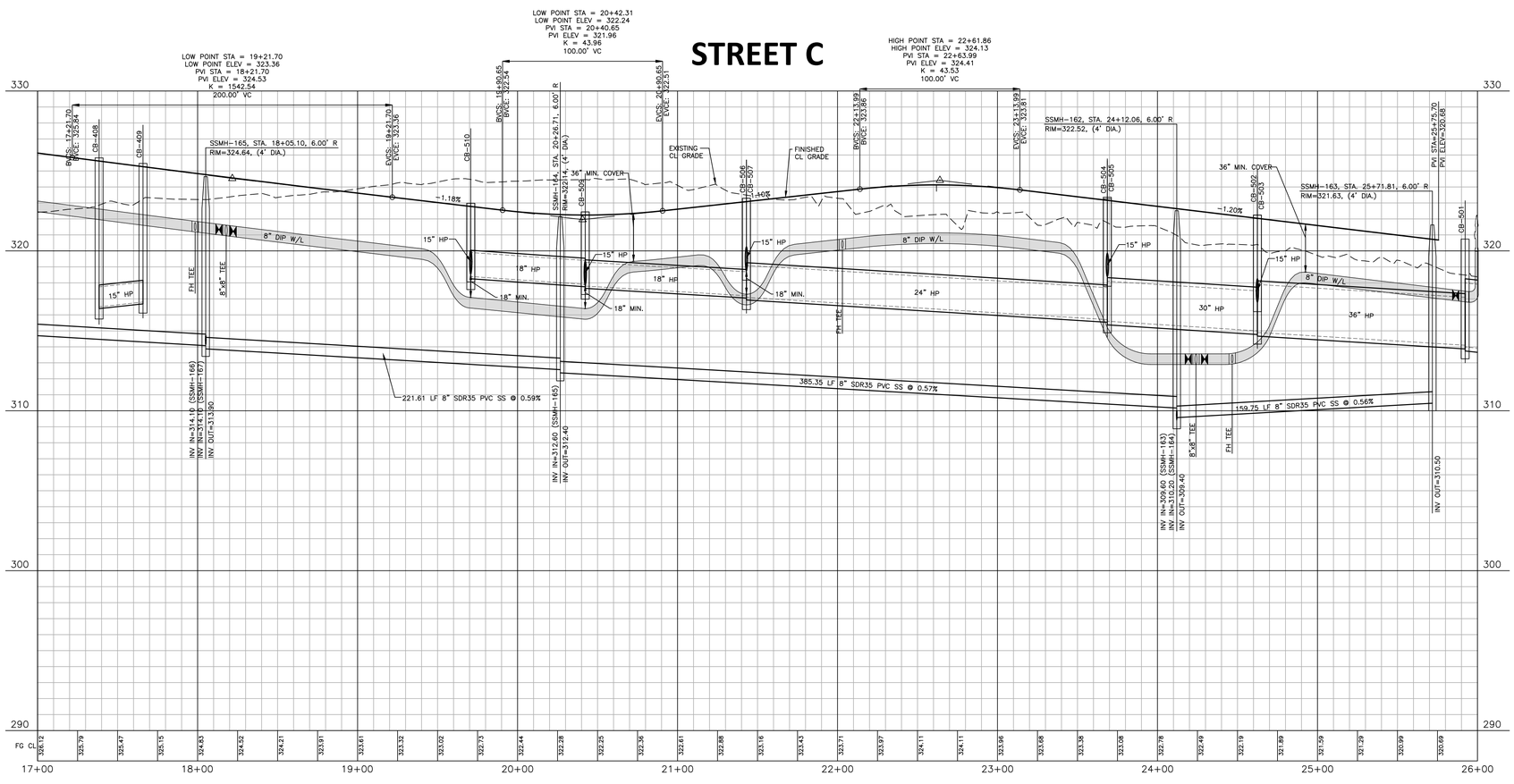


## EASEMENT LEGEND

- 20' STORM DRAINAGE EASEMENT
- VARIABLE WIDTH STORM DRAINAGE EASEMENT
- VARIABLE WIDTH SCM ACCESS EASEMENT
- VARIABLE WIDTH RETAINING WALL EASEMENT
- 3 FOOT CITY OF RALEIGH UTILITY EASEMENT

GRAPHIC SCALE

0 20 40 80

1 inch = 40 ft.

## SITE PERMITTING APPROVAL

Water and Sewer Permits (If applicable)

The City of Raleigh consents to the connection and extension of the City's Public Sewer System as shown on this plan. The material and Construction methods used for this project shall conform to the standards and specifications of the City's Public Utilities Handbook. **City of Raleigh Public Utilities Department Permit #** _____

The City of Raleigh consents to the connection and extension of the City's Public Water System as shown on this plan. The material and Construction methods used for this project shall conform to the standards and specifications of the City's Public Utilities Handbook. **City of Raleigh Public Utilities Department Permit #** _____

The City of Raleigh consents to the connection to its public sewer system and extension of the private sewer collection system as shown on this plan. The material and constructions methods used for this project shall conform to the standards and specifications of the City's Public Utilities Handbook.
**City of Raleigh Public Utilities Department Permit #** _____

Town Certification. This design has been reviewed by the Engineer for the Town of Knightdale, and to the best of my knowledge and belief, it conforms to the requirements established in the Standard Specifications of the Town of Knightdale.
By: _____ Date: _____
Town Engineer
These plans are approved by the Town of Knightdale and serve as construction plans for this project.
By: _____ Date: _____
Administrator

FINAL DRAWING - NOT RELEASED FOR CONSTRUCTION

M:\Projects\DRH\DRH22004\04-Production\Engineering\Construction Drawings\Current Drawings\DRH22004-P2.dwg, 2/27/2024 4:23:57 PM, Zach Lee


The John R. McAdams Company, Inc.
621 Hillsborough Street
Suite 500
Raleigh, NC 27603

phone 919. 361. 5000
fax 919. 361. 2269
license number: C-0293, C-187

www.mcadamsco.com


**CLIENT**

D.R. HORTON, INC.
7208 FALLS OF NEUSE ROAD, SUITE 201
RALEIGH, NC 27615
PHONE: 919. 809. 4207

**REVISIONS**

NO. DATE

NORTH CAROLINA PROFESSIONAL SEAL 049483 ENGINEER RYAN K. BARKER
FOR REVIEW PURPOSES ONLY
NOT FOR CONSTRUCTION

# CHAMBLEE LAKE

CONSTRUCTION DRAWINGS
1509 CHAMBLEE ROAD
ZEBULON, NORTH CAROLINA

**PLAN INFORMATION**

| | |
|---|---|
| PROJECT NO. | DRH22004 |
| FILENAME | DRH22004-P2 |
| CHECKED BY | RKB |
| DRAWN BY | CAJ |
| SCALE | 1"=40'/1"=4' |
| DATE | 02. 26. 2024 |

**PLAN AND PROFILE**

**STREET "C", STA. 17+00 THRU STA. 26+00**

# C5.08

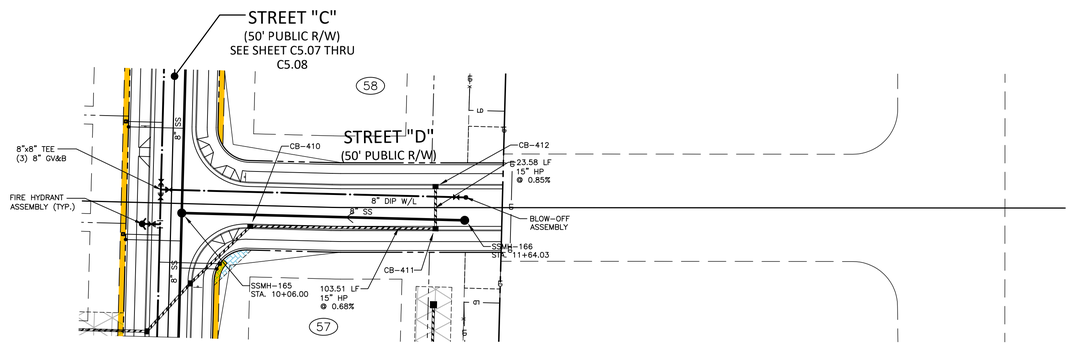


CB-410
STA ???
T/C=324.16
INV IN=317.30 (CB-411)
INV OUT=317.20

CB-411
STA ???
T/C=322.56
INV IN=318.10 (CB-412)
INV OUT=318.00

CB-412
STA ???
T/C=322.56
INV OUT=318.30

# STREET D

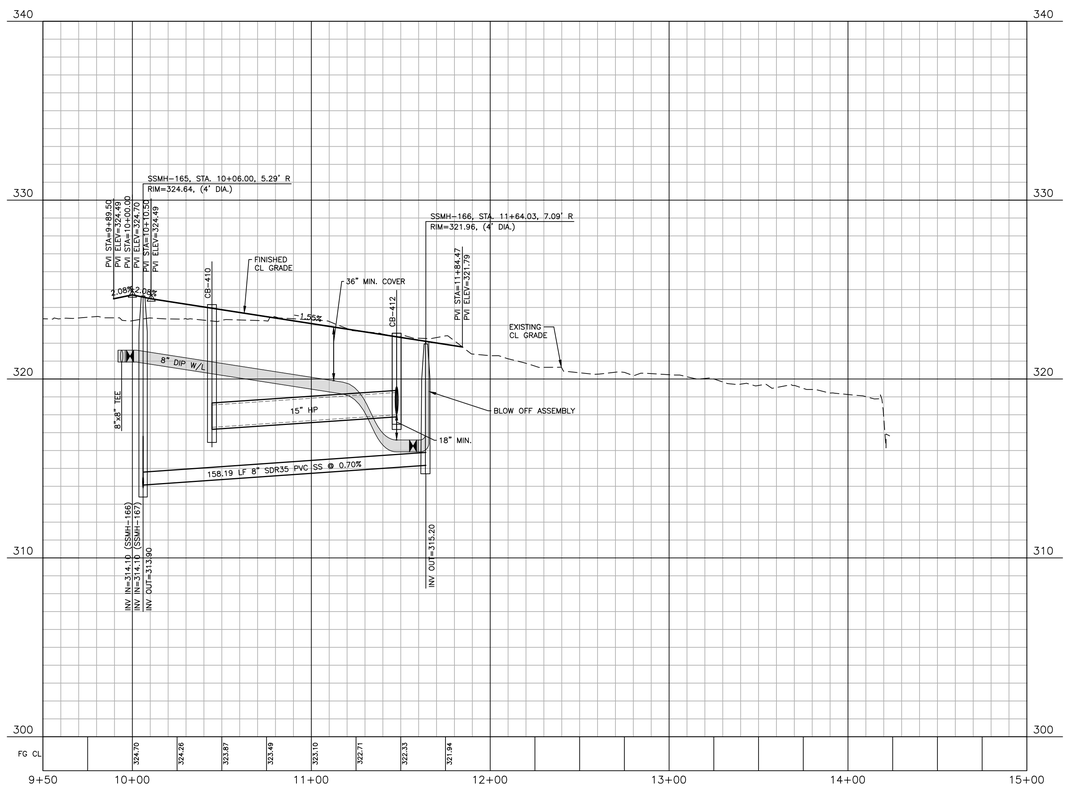


## EASEMENT LEGEND

- 20' STORM DRAINAGE EASEMENT
- VARIABLE WIDTH STORM DRAINAGE EASEMENT
- VARIABLE WIDTH SCM ACCESS EASEMENT
- VARIABLE WIDTH RETAINING WALL EASEMENT
- 3 FOOT CITY OF RALEIGH UTILITY EASEMENT

GRAPHIC SCALE

0 20 40 80

1 inch = 40 ft.

## SITE PERMITTING APPROVAL

Water and Sewer Permits (If applicable)

The City of Raleigh consents to the connection and extension of the City's Public Sewer System as shown on this plan. The material and Construction methods used for this project shall conform to the standards and specifications of the City's Public Utilities Handbook. City of Raleigh Public Utilities Department Permit # _____

The City of Raleigh consents to the connection and extension of the City's Public Water System as shown on this plan. The material and Construction methods used for this project shall conform to the standards and specifications of the City's Public Utilities Handbook. City of Raleigh Public Utilities Department Permit # _____

The City of Raleigh consents to the connection to its public sewer system and extension of the private sewer collection system as shown on this plan. The material and constructions methods used for this project shall conform to the standards and specifications of the City's Public Utilities Handbook.
City of Raleigh Public Utilities Department Permit # _____

Town Certification. This design has been reviewed by the Engineer for the Town of Knightdale, and to the best of my knowledge and belief, it conforms to the requirements established in the Standard Specifications of the Town of Knightdale.
By: _____ Date: _____
Town Engineer
These plans are approved by the Town of Knightdale and serve as construction plans for this project.
By: _____ Date: _____
Administrator

FINAL DRAWING - NOT RELEASED FOR CONSTRUCTION


The John R. McAdams Company, Inc.
621 Hillsborough Street
Suite 500
Raleigh, NC 27603

phone 919. 361. 5000
fax 919. 361. 2269
license number: C-0293, C-187

www.mcadamsco.com


**CLIENT**

D.R. HORTON, INC.
7208 FALLS OF NEUSE ROAD, SUITE 201
RALEIGH, NC 27615
PHONE: 919. 809. 4207

**REVISIONS**

NO. DATE

NORTH CAROLINA PROFESSIONAL SEAL 049483 ENGINEER RYAN K. BARKER
NOT FOR CONSTRUCTION

# CHAMBLEE LAKE

CONSTRUCTION DRAWINGS
1509 CHAMBLEE ROAD
ZEBULON, NORTH CAROLINA

**PLAN INFORMATION**

| | |
|---|---|
| PROJECT NO. | DRH22004 |
| FILENAME | DRH22004-P2 |
| CHECKED BY | RKB |
| DRAWN BY | CAJ |
| SCALE | 1"=40'/1"=4' |
| DATE | 02. 26. 2024 |

**PLAN AND PROFILE**

**STREET "D", STA. 9+50 THRU STA. 15+00**

# C5.09


M:\Projects\DRH\DRH22004\04-Production\Engineering\Construction Drawings\Current Drawings\DRH22004-P2.dwg, 2/27/2024 4:24:00 PM, Zach Lee

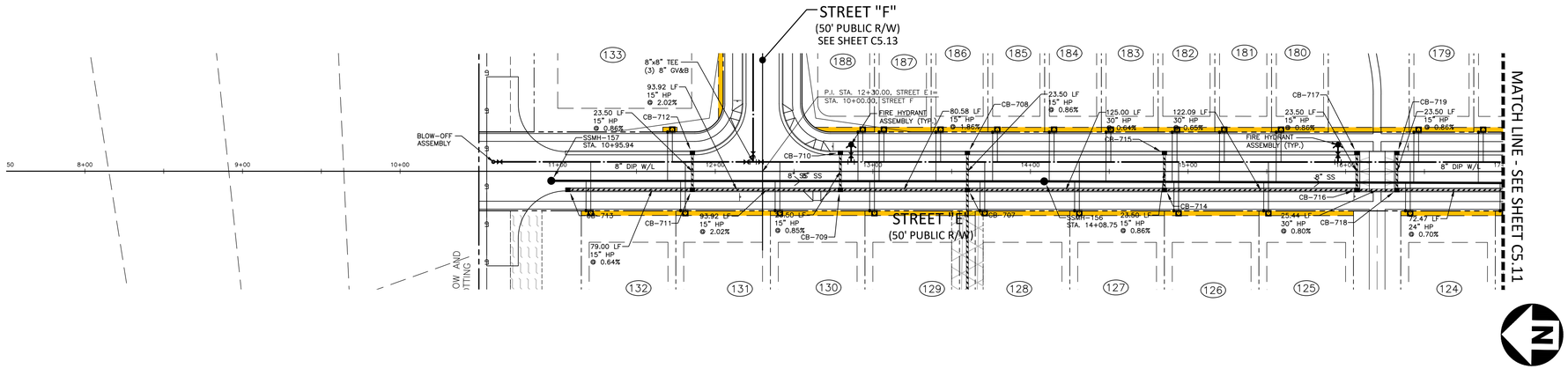


CB-707
STA ???
T/C=322.20
INV IN=317.90 (CB-709)
INV IN=311.40 (CB-714)
INV IN=317.80 (CB-708)
INV OUT=311.30

CB-708
STA ???
T/C=322.58
INV OUT=318.00

CB-709
STA ???
T/C=324.27
INV IN=319.70 (CB-711)
INV IN=319.50 (CB-710)
INV OUT=319.40

CB-710
STA ???
T/C=324.27
INV OUT=319.70

CB-711
STA ???
T/C=326.24
INV IN=321.70 (CB-713)
INV IN=321.70 (CB-712)
INV OUT=321.60

CB-712
STA ???
T/C=326.24
INV OUT=321.90

CB-713
STA ???
T/C=326.53
INV OUT=322.20

CB-714
STA ???
T/C=319.96
INV IN=312.30 (CB-716)
INV IN=315.00 (CB-715)
INV OUT=312.20

CB-715
STA ???
T/C=319.96
INV OUT=315.20

CB-716
STA ???
T/C=318.77
INV IN=313.20 (CB-718)
INV IN=314.30 (CB-717)
INV OUT=313.10

CB-717
STA ???
T/C=318.77
INV OUT=314.50

CB-718
STA ???
T/C=318.82
INV IN=313.50 (CB-720)
INV IN=314.50 (CB-719)
INV OUT=313.40

CB-719
STA ???
T/C=318.82
INV OUT=314.70

# STREET E

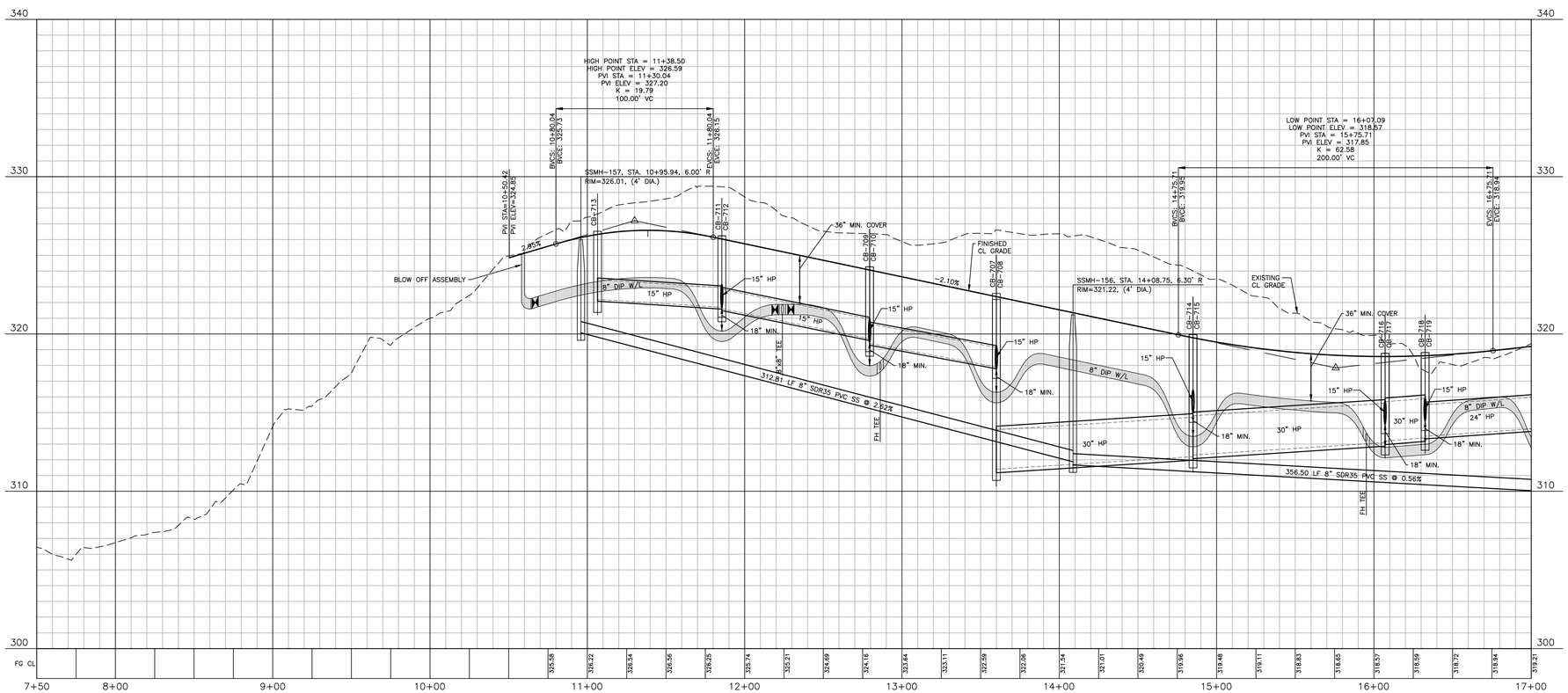


## EASEMENT LEGEND

- 20' STORM DRAINAGE EASEMENT
- VARIABLE WIDTH STORM DRAINAGE EASEMENT
- VARIABLE WIDTH SCM ACCESS EASEMENT
- VARIABLE WIDTH RETAINING WALL EASEMENT
- 3 FOOT CITY OF RALEIGH UTILITY EASEMENT

GRAPHIC SCALE
0 20 40 80
1 inch = 40 ft.

SITE PERMITTING APPROVAL

Water and Sewer Permits (If applicable)

The City of Raleigh consents to the connection and extension of the City's Public Sewer System as shown on this plan. The material and Construction methods used for this project shall conform to the standards and specifications of the City's Public Utilities Handbook. **City of Raleigh Public Utilities Department Permit #** _____

The City of Raleigh consents to the connection and extension of the City's Public Water System as shown on this plan. The material and Construction methods used for this project shall conform to the standards and specifications of the City's Public Utilities Handbook. **City of Raleigh Public Utilities Department Permit #** _____

The City of Raleigh consents to the connection to its public sewer system and extension of the private sewer collection system as shown on this plan. The material and constructions methods used for this project shall conform to the standards and specifications of the City's Public Utilities Handbook.
**City of Raleigh Public Utilities Department Permit #** _____

Town Certification. This design has been reviewed by the Engineer for the Town of Knightdale, and to the best of my knowledge and belief, it conforms to the requirements established in the Standard Specifications of the Town of Knightdale.
By: _____ Date: _____
Town Engineer
These plans are approved by the Town of Knightdale and serve as construction plans for this project.
By: _____ Date: _____
Administrator

FINAL DRAWING - NOT RELEASED FOR CONSTRUCTION

M:\Projects\DRH\DRH22004\04-Production\Engineering\Construction Drawings\Current Drawings\DRH22004-P2.dwg, 2/27/2024 4:24:03 PM, Zach Lee


The John R. McAdams Company, Inc.
621 Hillsborough Street
Suite 500
Raleigh, NC 27603

phone 919. 361. 5000
fax 919. 361. 2269
license number: C-0293, C-187

www.mcadamsco.com


**CLIENT**
D.R. HORTON, INC.
7208 FALLS OF NEUSE ROAD, SUITE 201
RALEIGH, NC 27615
PHONE: 919. 809. 4207

**REVISIONS**
NO. DATE

NORTH CAROLINA PROFESSIONAL SEAL 049483 ENGINEER RYAN K. BARKER
NOT FOR CONSTRUCTION

# CHAMBLEE LAKE
CONSTRUCTION DRAWINGS
1509 CHAMBLEE ROAD
ZEBULON, NORTH CAROLINA

**PLAN INFORMATION**

| | |
|---|---|
| PROJECT NO. | DRH22004 |
| FILENAME | DRH22004-P2 |
| CHECKED BY | RKB |
| DRAWN BY | CAJ |
| SCALE | 1"=40'/1"=4' |
| DATE | 02. 26. 2024 |

**PLAN AND PROFILE**
**STREET "E", STA. 7+50 THRU STA. 17+00**

**C5.10**

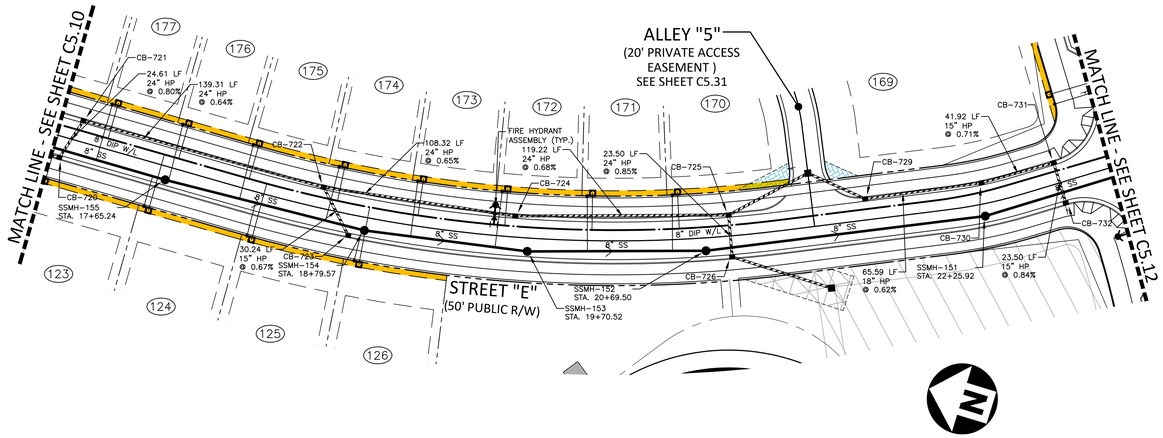


CB-720
STA ???
T/C=319.47
INV IN=314.10 (CB-721)
INV OUT=314.00

CB-721
STA ???
T/C=319.55
INV IN=314.40 (CB-722)
INV OUT=314.30

CB-722
STA ???
T/C=321.08
INV IN=315.40 (CB-724)
INV IN=316.50 (CB-723)
INV OUT=315.30

CB-723
STA ???
T/C=321.29
INV OUT=316.70

CB-724
STA ???
T/C=322.29
INV IN=316.20 (CB-725)
INV OUT=316.10

CB-725
STA ???
T/C=323.62
INV IN=317.10 (DI-728)
INV IN=318.00 (CB-726)
INV OUT=317.00

CB-726
STA ???
T/C=323.62
INV IN=318.30 (DI-727)
INV OUT=318.20

CB-729
STA ???
T/C=324.32
INV IN=317.90 (CB-730)
INV OUT=317.80

CB-730
STA ???
T/C=323.72
INV IN=318.40 (CB-731)
INV OUT=318.30

CB-731
STA ???
T/C=322.87
INV IN=318.80 (CB-732)
INV OUT=318.70

CB-732
STA ???
T/C=322.87
INV OUT=319.00

# STREET E

## EASEMENT LEGEND

- 20' STORM DRAINAGE EASEMENT
- VARIABLE WIDTH STORM DRAINAGE EASEMENT
- VARIABLE WIDTH SCM ACCESS EASEMENT
- VARIABLE WIDTH RETAINING WALL EASEMENT
- 3 FOOT CITY OF RALEIGH UTILITY EASEMENT

GRAPHIC SCALE

0 20 40 80

1 inch = 40 ft.

## SITE PERMITTING APPROVAL

**Water and Sewer Permits (if applicable)**

The City of Raleigh consents to the connection and extension of the City's Public Sewer System as shown on this plan. The material and Construction methods used for this project shall conform to the standards and specifications of the City's Public Utilities Handbook. **City of Raleigh Public Utilities Department Permit #** _____

The City of Raleigh consents to the connection and extension of the City's Public Water System as shown on this plan. The material and Construction methods used for this project shall conform to the standards and specifications of the City's Public Utilities Handbook. **City of Raleigh Public Utilities Department Permit #** _____

The City of Raleigh consents to the connection to its public sewer system and extension of the private sewer collection system as shown on this plan. The material and constructions methods used for this project shall conform to the standards and specifications of the City's Public Utilities Handbook.
**City of Raleigh Public Utilities Department Permit #** _____

Town Certification. This design has been reviewed by the Engineer for the Town of Knightdale, and to the best of my knowledge and belief, it conforms to the requirements established in the Standard Specifications of the Town of Knightdale.
By: _____ Date: _____
Town Engineer
These plans are approved by the Town of Knightdale and serve as construction plans for this project.
By: _____ Date: _____
Administrator

FINAL DRAWING - NOT RELEASED FOR CONSTRUCTION


MCADAMS

The John R. McAdams Company, Inc.
621 Hillsborough Street
Suite 500
Raleigh, NC 27603

phone 919. 361. 5000
fax 919. 361. 2269
license number: C-0293, C-187

www.mcadamsco.com


**CLIENT**

D.R. HORTON, INC.
7208 FALLS OF NEUSE ROAD, SUITE 201
RALEIGH, NC 27615
PHONE: 919. 809. 4207

D·R·HORTON America's Builder

**REVISIONS**

NO. DATE

NORTH CAROLINA PROFESSIONAL SEAL 049483 ENGINEER BRYAN K. BARKER

NOT FOR CONSTRUCTION

# CHAMBLEE LAKE

CONSTRUCTION DRAWINGS
1509 CHAMBLEE ROAD
ZEBULON, NORTH CAROLINA

**PLAN INFORMATION**

| | |
|---|---|
| PROJECT NO. | DRH22004 |
| FILENAME | DRH22004-P2 |
| CHECKED BY | RKB |
| DRAWN BY | CAJ |
| SCALE | 1"=40'/1"=4' |
| DATE | 02. 26. 2024 |

**PLAN AND PROFILE**

**STREET "E", STA. 17+00 THRU STA. 23+00**

# C5.11

M:\Projects\DRH\DRH22004\04-Production\Engineering\Construction Drawings\Current Drawings\DRH22004-P2.dwg, 2/27/2024 4:24:05 PM, Zach Lee

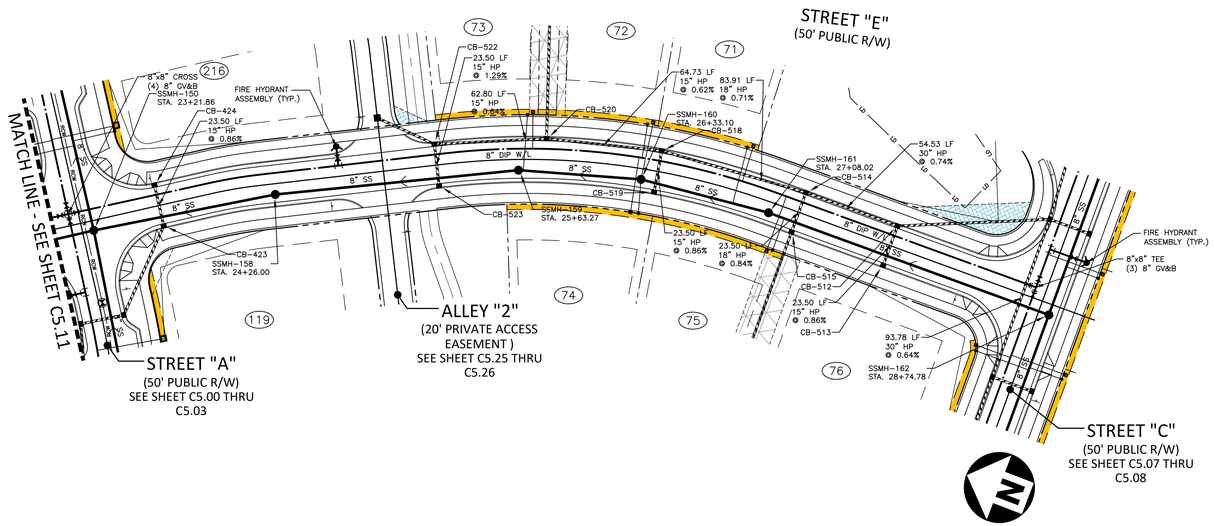


CB-423
STA ???
T/C=322.84
INV IN=318.30 (CB-424)
INV OUT=317.90

CB-424
STA 23+60.54
T/C=322.84
INV OUT=318.50

CB-512
STA ???
T/C=321.95
INV IN=315.70 (CB-514)
INV IN=316.30 (CB-513)
INV OUT=315.60

CB-513
STA ???
T/C=321.95
INV OUT=316.50

CB-514
STA ???
T/C=322.27
INV IN=316.20 (CB-518)
INV IN=316.20 (CB-515)
INV OUT=316.10

CB-515
STA ???
T/C=322.27
INV IN=316.50 (DI-516)
INV OUT=316.40

CB-518
STA ???
T/C=323.17
INV IN=316.90 (CB-519)
INV IN=316.90 (CB-520)
INV OUT=316.80

CB-519
STA ???
T/C=323.17
INV OUT=317.10

CB-520
STA ???
T/C=323.86
INV IN=317.40 (DI-521)
INV IN=317.40 (CB-522)
INV OUT=317.30

CB-522
STA ???
T/C=324.52
INV IN=317.90 (CB-523)
INV IN=317.90 (DI-524)
INV OUT=317.80

CB-523
STA ???
T/C=324.52
INV OUT=318.20

# STREET E

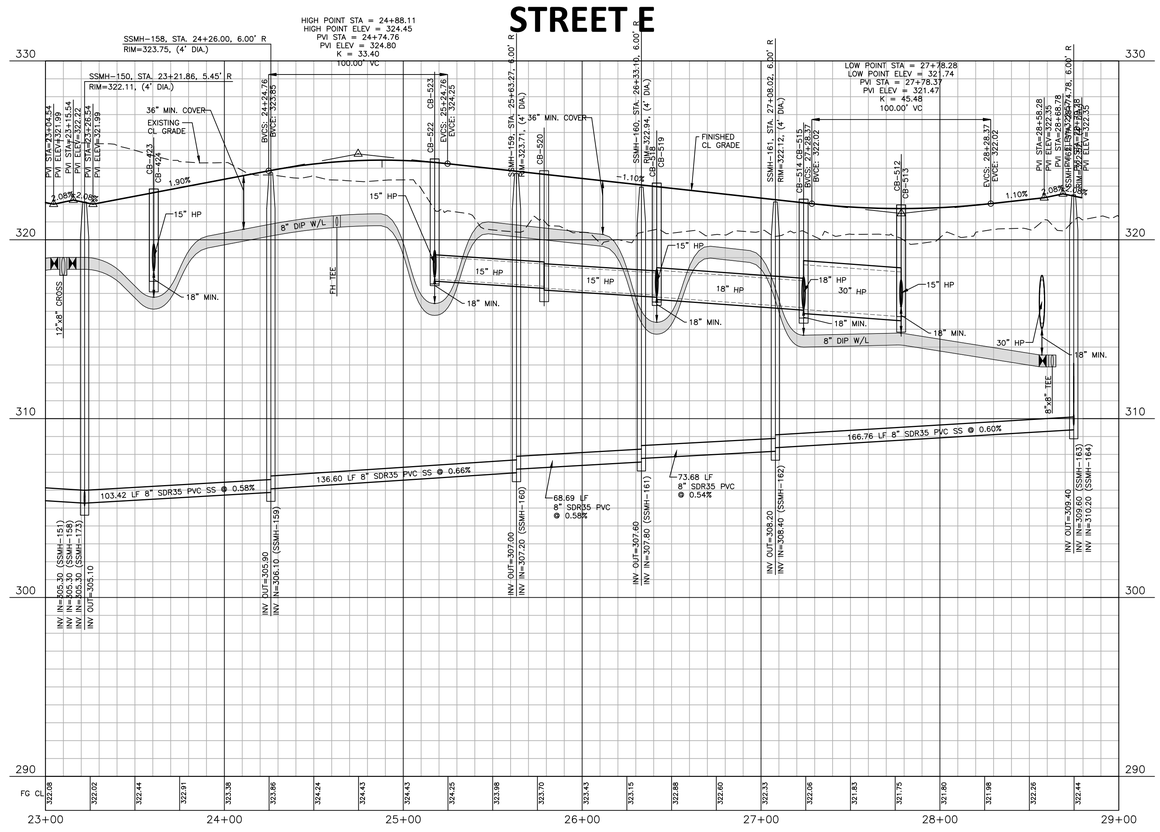


## EASEMENT LEGEND

- 20' STORM DRAINAGE EASEMENT
- VARIABLE WIDTH STORM DRAINAGE EASEMENT
- VARIABLE WIDTH SCM ACCESS EASEMENT
- VARIABLE WIDTH RETAINING WALL EASEMENT
- 3 FOOT CITY OF RALEIGH UTILITY EASEMENT

GRAPHIC SCALE
0 20 40 80
1 inch = 40 ft.

## SITE PERMITTING APPROVAL

Water and Sewer Permits (If applicable)

The City of Raleigh consents to the connection and extension of the City's Public Sewer System as shown on this plan. The material and Construction methods used for this project shall conform to the standards and specifications of the City's Public Utilities Handbook. City of Raleigh Public Utilities Department Permit # _____

The City of Raleigh consents to the connection and extension of the City's Public Water System as shown on this plan. The material and Construction methods used for this project shall conform to the standards and specifications of the City's Public Utilities Handbook. City of Raleigh Public Utilities Department Permit # _____

The City of Raleigh consents to the connection to its public sewer system and extension of the private sewer collection system as shown on this plan. The material and constructions methods used for this project shall conform to the standards and specifications of the City's Public Utilities Handbook.
City of Raleigh Public Utilities Department Permit # _____

Town Certification. This design has been reviewed by the Engineer for the Town of Knightdale, and to the best of my knowledge and belief, it conforms to the requirements established in the Standard Specifications of the Town of Knightdale.
By: _____ Date: _____
Town Engineer
These plans are approved by the Town of Knightdale and serve as construction plans for this project.
By: _____ Date: _____
Administrator

FINAL DRAWING - NOT RELEASED FOR CONSTRUCTION

M:\Projects\DRH\DRH22004\04-Production\Engineering\Construction Drawings\Current Drawing\DRH22004-P2.dwg, 2/27/2024 4:24:09 PM, Zach Lee


The John R. McAdams Company, Inc.
621 Hillsborough Street
Suite 500
Raleigh, NC 27603

phone 919. 361. 5000
fax 919. 361. 2269
license number: C-0293, C-187

www.mcadamsco.com


**CLIENT**
D.R. HORTON, INC.
7208 FALLS OF NEUSE ROAD, SUITE 201
RALEIGH, NC 27615
PHONE: 919. 809. 4207

**REVISIONS**
NO. DATE

NORTH CAROLINA PROFESSIONAL SEAL 049483 ENGINEER RYAN K. BARKER
NOT FOR CONSTRUCTION

# CHAMBLEE LAKE
## CONSTRUCTION DRAWINGS
## 1509 CHAMBLEE ROAD
ZEBULON, NORTH CAROLINA

**PLAN INFORMATION**

| | |
|---|---|
| PROJECT NO. | DRH22004 |
| FILENAME | DRH22004-P2 |
| CHECKED BY | RKB |
| DRAWN BY | CAJ |
| SCALE | 1"=40'/1"=4' |
| DATE | 02. 26. 2024 |

**PLAN AND PROFILE**
**STREET "E", STA. 23+00 THRU STA. 29+00**

# C5.12

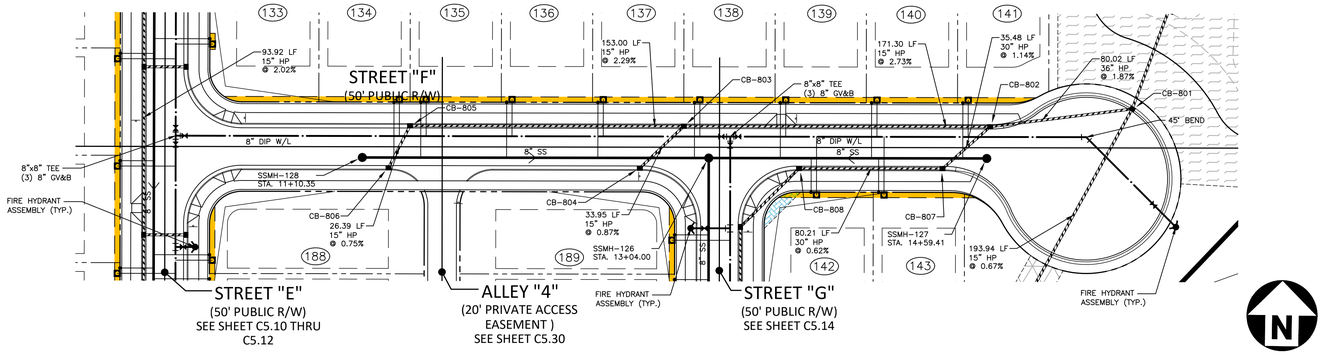


CB-801
STA ???
T/C=312.63
INV IN=303.80 (CB-802)
INV IN=304.30 (DI-812)
INV OUT=303.70

CB-802
STA ???
T/C=314.83
INV IN=305.80 (CB-807)
INV IN=309.63 (CB-803)
INV OUT=305.30

CB-803
STA ???
T/C=319.77
INV IN=314.50 (CB-805)
INV IN=314.40 (CB-804)
INV OUT=314.30

CB-804
STA ???
T/C=320.36
INV OUT=314.70

CB-805
STA ???
T/C=323.36
INV IN=318.10 (CB-806)
INV OUT=318.00

CB-806
STA ???
T/C=323.57
INV OUT=318.30

CB-807
STA ???
T/C=315.87
INV IN=306.30 (CB-808)
INV OUT=306.20

CB-808
STA ???
T/C=318.19
INV IN=306.90 (CB-809)
INV OUT=306.80

# STREET F

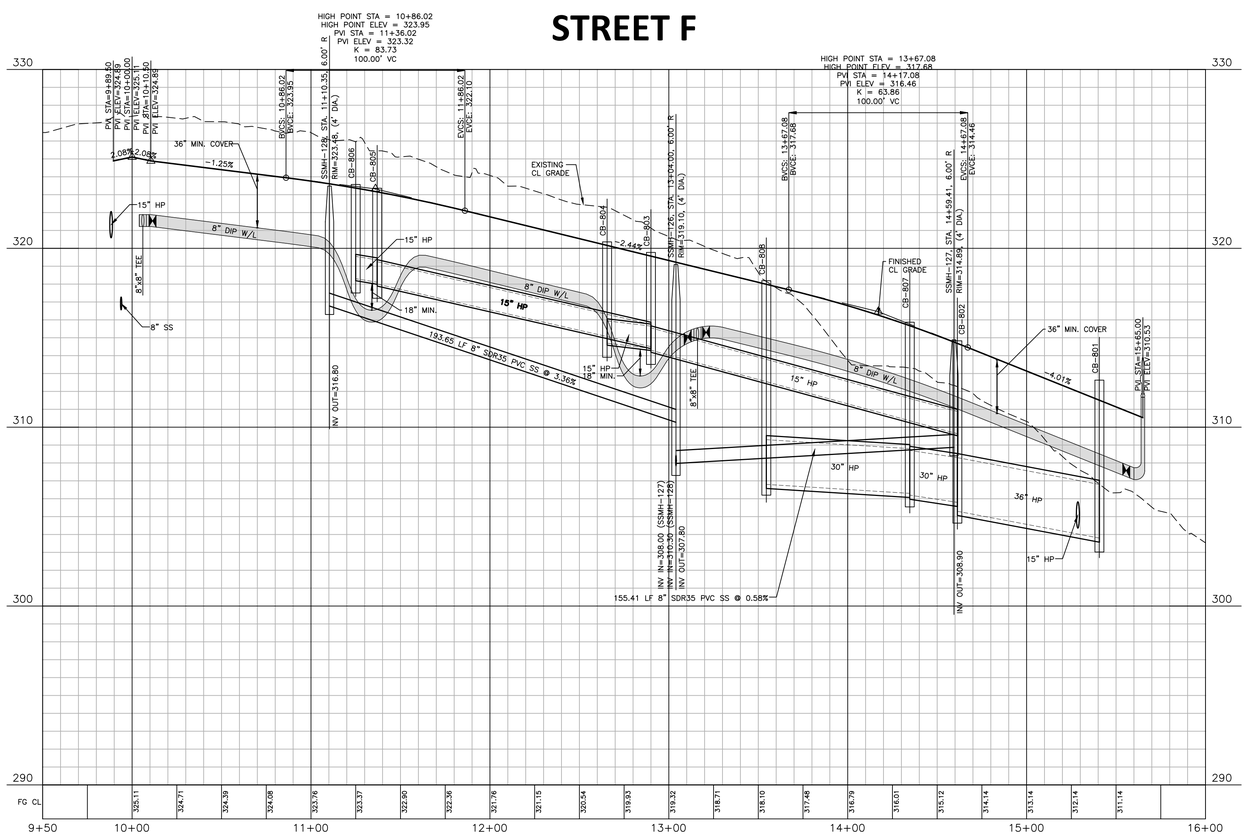


## EASEMENT LEGEND

- 20' STORM DRAINAGE EASEMENT
- VARIABLE WIDTH STORM DRAINAGE EASEMENT
- VARIABLE WIDTH SCM ACCESS EASEMENT
- VARIABLE WIDTH RETAINING WALL EASEMENT
- 3 FOOT CITY OF RALEIGH UTILITY EASEMENT

GRAPHIC SCALE
0 20 40 80
1 inch = 40 ft.

SITE PERMITTING APPROVAL

Water and Sewer Permits (If applicable)

The City of Raleigh consents to the connection and extension of the City's Public Sewer System as shown on this plan. The material and Construction methods used for this project shall conform to the standards and specifications of the City's Public Utilities Handbook. **City of Raleigh Public Utilities Department Permit #** _____

The City of Raleigh consents to the connection and extension of the City's Public Water System as shown on this plan. The material and Construction methods used for this project shall conform to the standards and specifications of the City's Public Utilities Handbook. **City of Raleigh Public Utilities Department Permit #** _____

The City of Raleigh consents to the connection to its public sewer system and extension of the private sewer collection system as shown on this plan. The material and constructions methods used for this project shall conform to the standards and specifications of the City's Public Utilities Handbook.
**City of Raleigh Public Utilities Department Permit #** _____

Town Certification. This design has been reviewed by the Engineer for the Town of Knightdale, and to the best of my knowledge and belief, it conforms to the requirements established in the Standard Specifications of the Town of Knightdale.
By: _____ Date: _____
Town Engineer
These plans are approved by the Town of Knightdale and serve as construction plans for this project.
By: _____ Date: _____
Administrator

FINAL DRAWING - NOT RELEASED FOR CONSTRUCTION

M:\Projects\DRH\DRH22004\04-Production\Engineering\Construction Drawings\Current Drawings\DRH22004-P2.dwg, 2/27/2024 4:24:12 PM, Zach Lee


The John R. McAdams Company, Inc.
621 Hillsborough Street
Suite 500
Raleigh, NC 27603

phone 919. 361. 5000
fax 919. 361. 2269
license number: C-0293, C-187

www.mcadamsco.com


**CLIENT**
D.R. HORTON, INC.
7208 FALLS OF NEUSE ROAD, SUITE 201
RALEIGH, NC 27615
PHONE: 919. 809. 4207

**REVISIONS**
NO. DATE

NORTH CAROLINA PROFESSIONAL SEAL 049483 ENGINEER RYAN K. BARKER
NOT FOR CONSTRUCTION

# CHAMBLEE LAKE
## CONSTRUCTION DRAWINGS
## 1509 CHAMBLEE ROAD
ZEBULON, NORTH CAROLINA

**PLAN INFORMATION**

| | |
|---|---|
| PROJECT NO. | DRH22004 |
| FILENAME | DRH22004-P2 |
| CHECKED BY | RKB |
| DRAWN BY | CAJ |
| SCALE | 1"=40'/1"=4' |
| DATE | 02. 26. 2024 |

**PLAN AND PROFILE**
**STREET "F", STA. 9+50 THRU STA. 16+00**

# C5.13

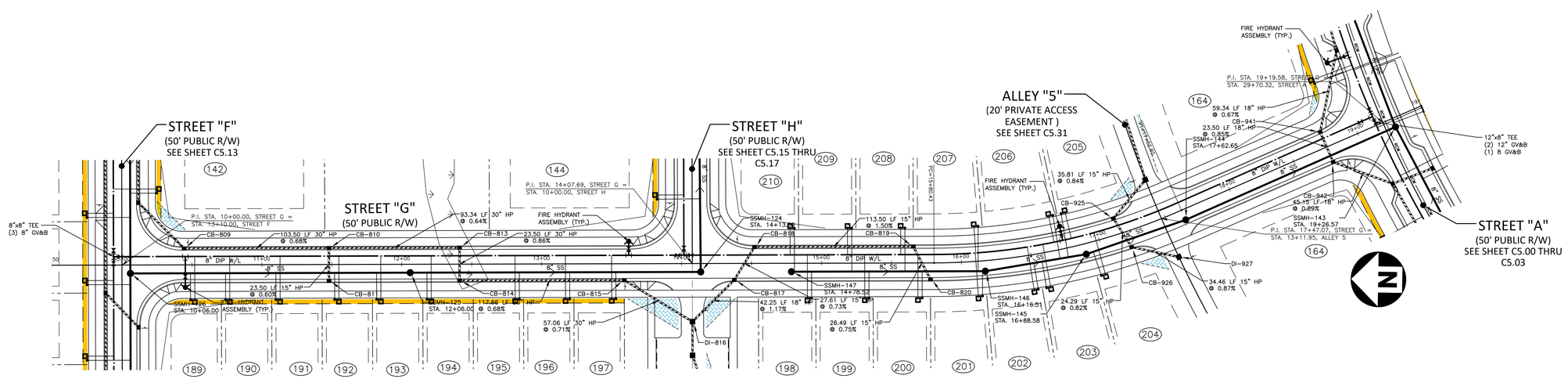


CB-809
STA ???
T/C=318.41
INV IN=307.30 (CB-810)
INV OUT=307.20

CB-810
STA ???
T/C=316.46
INV IN=308.10 (CB-813)
INV IN=311.10 (CB-811)
INV OUT=308.00

CB-811
STA ???
T/C=316.46
INV OUT=311.24

CB-813
STA ???
T/C=315.68
INV IN=308.80 (CB-814)
INV OUT=308.70

CB-814
STA ???
T/C=315.68
INV IN=309.10 (CB-815)
INV OUT=309.00

CB-815
STA ???
T/C=316.87
INV IN=310.00 (DI-816)
INV OUT=309.90

CB-817
STA ???
T/C=317.80
INV IN=313.00 (CB-818)
INV OUT=312.90

CB-818
STA ???
T/C=318.04
INV IN=313.30 (CB-819)
INV OUT=313.20

CB-819
STA ???
T/C=320.38
INV IN=315.10 (CB-820)
INV OUT=315.00

CB-820
STA ???
T/C=320.54
INV OUT=315.30

CB-925
STA ???
T/C=321.00
INV IN=315.70 (CB-926)
INV OUT=315.60

CB-926
STA ???
T/C=320.96
INV IN=316.00 (DI-927)
INV OUT=315.90

CB-941
STA ???
T/C=319.31
INV IN=313.50 (CB-942)
INV OUT=313.40

CB-942
STA ???
T/C=319.31
INV IN=313.80 (CB-943)
INV OUT=313.70

# STREET G

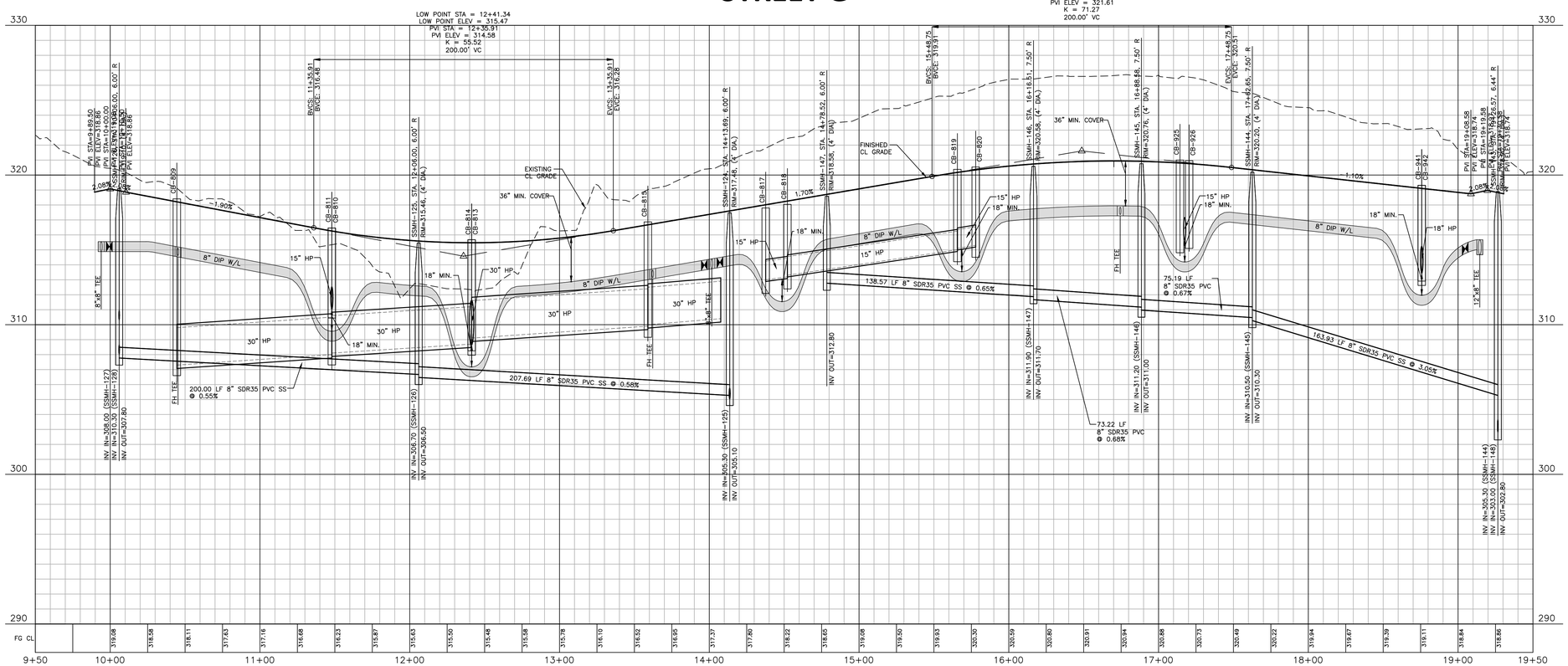


## EASEMENT LEGEND

- 20' STORM DRAINAGE EASEMENT
- VARIABLE WIDTH STORM DRAINAGE EASEMENT
- VARIABLE WIDTH SCM ACCESS EASEMENT
- VARIABLE WIDTH RETAINING WALL EASEMENT
- 3 FOOT CITY OF RALEIGH UTILITY EASEMENT

GRAPHIC SCALE
0 20 40 80
1 inch = 40 ft.

## SITE PERMITTING APPROVAL

Water and Sewer Permits (If applicable)

The City of Raleigh consents to the connection and extension of the City's Public Sewer System as shown on this plan. The material and Construction methods used for this project shall conform to the standards and specifications of the City's Public Utilities Handbook. **City of Raleigh Public Utilities Department Permit #** _____

The City of Raleigh consents to the connection and extension of the City's Public Water System as shown on this plan. The material and Construction methods used for this project shall conform to the standards and specifications of the City's Public Utilities Handbook. **City of Raleigh Public Utilities Department Permit #** _____

The City of Raleigh consents to the connection to its public sewer system and extension of the private sewer collection system as shown on this plan. The material and constructions methods used for this project shall conform to the standards and specifications of the City's Public Utilities Handbook.
**City of Raleigh Public Utilities Department Permit #** _____

Town Certification. This design has been reviewed by the Engineer for the Town of Knightdale, and to the best of my knowledge and belief, it conforms to the requirements established in the Standard Specifications of the Town of Knightdale.
By: _____ Date: _____
Town Engineer
These plans are approved by the Town of Knightdale and serve as construction plans for this project.
By: _____ Date: _____
Administrator

FINAL DRAWING - NOT RELEASED FOR CONSTRUCTION

M:\Projects\DRH\DRH2004\04-Production\Engineering\Construction Drawings\Current Drawings\DRH22004-P3.dwg, 2/27/2024 4:24:28 PM, Zach Lee


McADAMS

The John R. McAdams Company, Inc.
621 Hillsborough Street
Suite 500
Raleigh, NC 27603

phone 919. 361. 5000
fax 919. 361. 2269
license number: C-0293, C-187

www.mcadamsco.com


**CLIENT**
D.R. HORTON, INC.
7208 FALLS OF NEUSE ROAD, SUITE 201
RALEIGH, NC 27615
PHONE: 919. 809. 4207

D·R·HORTON America's Builder

**REVISIONS**
NO. DATE

NORTH CAROLINA PROFESSIONAL SEAL 049483 ENGINEER RYAN K. BARKER
FOR REVIEW PURPOSES ONLY
NOT FOR CONSTRUCTION

# CHAMBLEE LAKE

CONSTRUCTION DRAWINGS
1509 CHAMBLEE ROAD
ZEBULON, NORTH CAROLINA

**PLAN INFORMATION**

| | |
|---|---|
| PROJECT NO. | DRH22004 |
| FILENAME | DRH22004-P3 |
| CHECKED BY | RKB |
| DRAWN BY | CAJ |
| SCALE | 1"=40'/1"=4' |
| DATE | 02. 26. 2024 |

**PLAN AND PROFILE**
**STREET "G", STA. 9+50 THRU STA. 19+50**

# C5.14

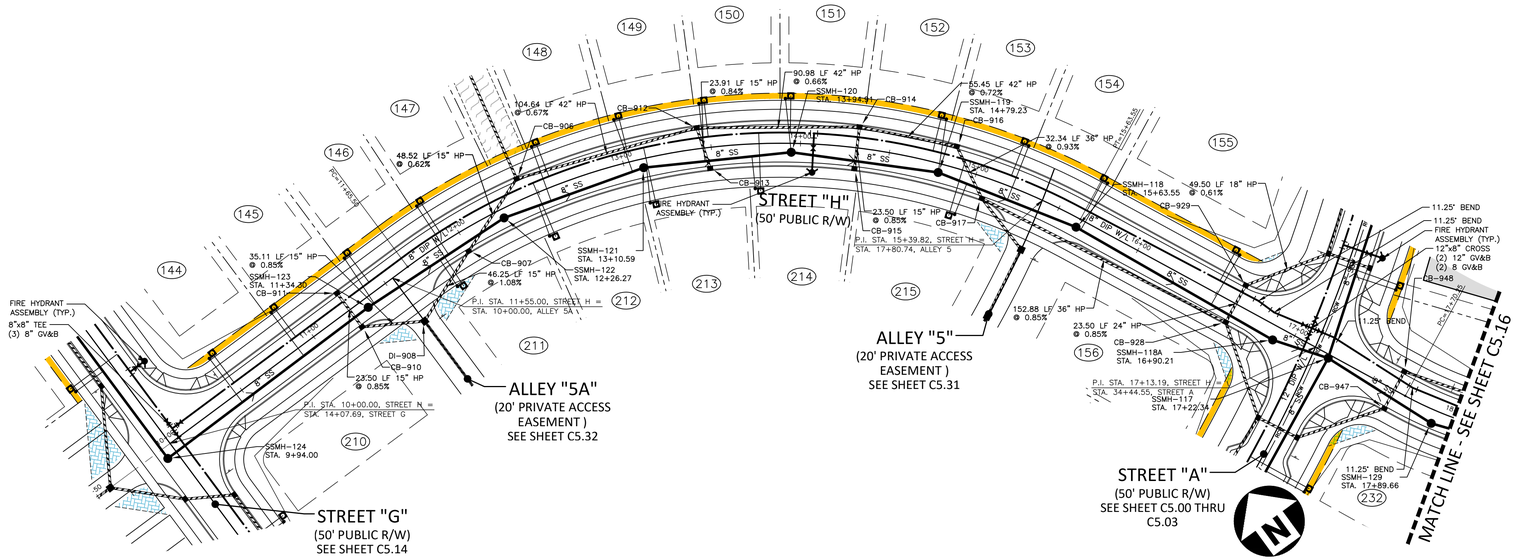


| | |
|---|---|
| CB-906<br>STA ???<br>T/C=315.96<br>INV IN=302.40 (CB-912)<br>INV IN=310.70 (CB-907)<br>INV OUT=302.30 | CB-915<br>STA ???<br>T/C=313.89<br>INV OUT=308.70 |
| CB-907<br>STA ???<br>T/C=316.62<br>INV IN=311.20 (DI-908)<br>INV OUT=311.00 | CB-916<br>STA ???<br>T/C=314.07<br>INV IN=304.60 (CB-917)<br>INV OUT=304.30 |
| CB-910<br>STA ???<br>T/C=317.76<br>INV IN=312.40 (CB-911)<br>INV OUT=312.30 | CB-917<br>STA ???<br>T/C=314.28<br>INV IN=305.00 (CB-928)<br>INV IN=308.30 (DI-918)<br>INV OUT=304.90 |
| CB-911<br>STA ???<br>T/C=317.76<br>INV OUT=312.60 | CB-928<br>STA ???<br>T/C=314.18<br>INV IN=306.40 (CB-934)<br>INV IN=307.70 (CB-929)<br>INV OUT=306.30 |
| CB-912<br>STA ???<br>T/C=314.42<br>INV IN=303.20 (CB-914)<br>INV IN=309.00 (CB-913)<br>INV OUT=303.10 | CB-929<br>STA ???<br>T/C=314.18<br>INV IN=308.00 (CB-930)<br>INV OUT=307.90 |
| CB-913<br>STA ???<br>T/C=314.36<br>INV OUT=309.20 | CB-947<br>STA ???<br>T/C=314.20<br>INV IN=307.80 (CB-948)<br>INV OUT=307.60 |
| CB-914<br>STA ???<br>T/C=313.89<br>INV IN=303.90 (CB-916)<br>INV IN=308.50 (CB-915)<br>INV OUT=303.80 | CB-948<br>STA ???<br>T/C=314.20<br>INV IN=308.10 (CB-949)<br>INV OUT=308.00 |

# STREET H

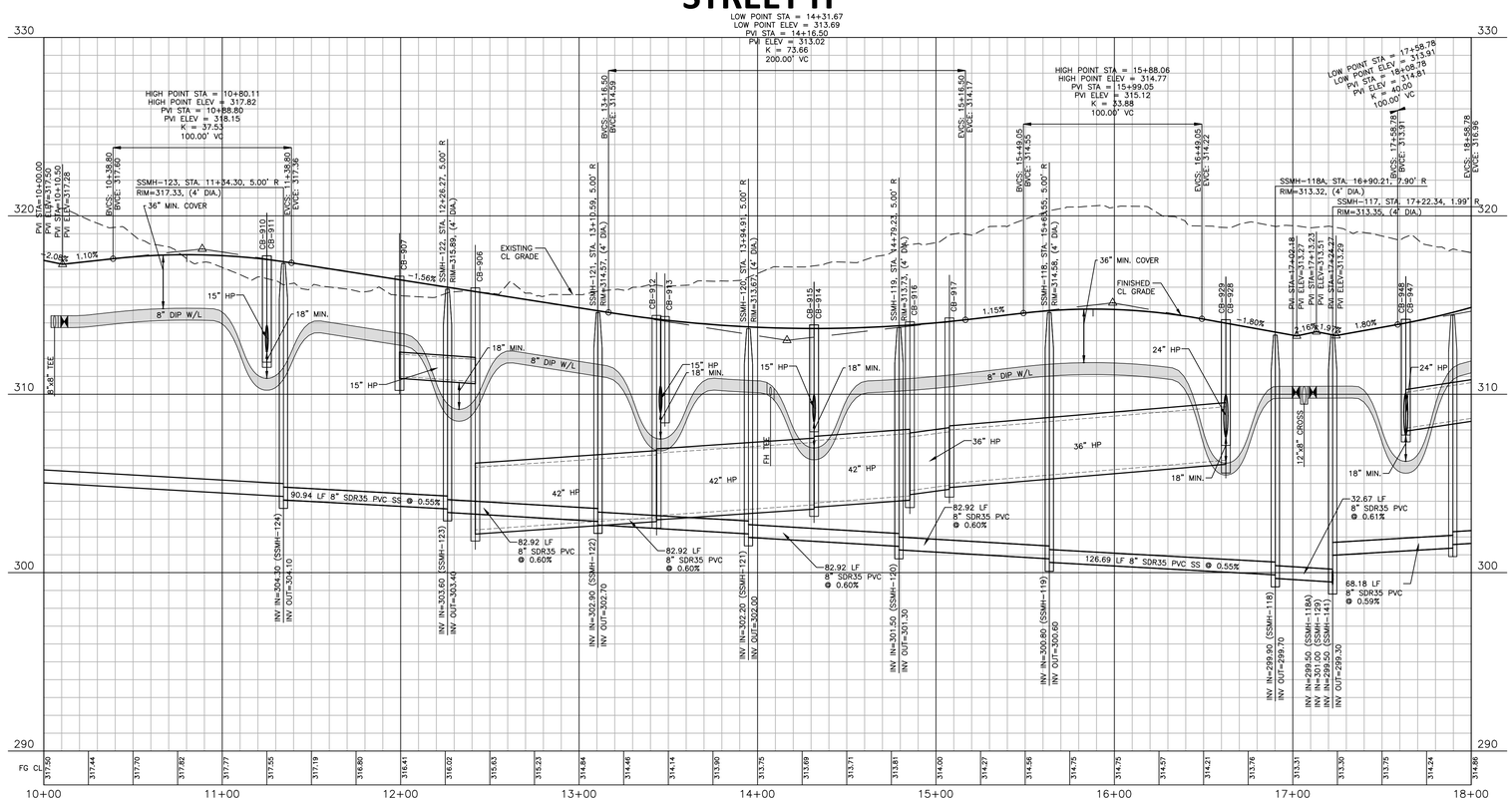


## EASEMENT LEGEND

- 20' STORM DRAINAGE EASEMENT
- VARIABLE WIDTH STORM DRAINAGE EASEMENT
- VARIABLE WIDTH SCM ACCESS EASEMENT
- VARIABLE WIDTH RETAINING WALL EASEMENT
- 3 FOOT CITY OF RALEIGH UTILITY EASEMENT

GRAPHIC SCALE

0 20 40 80

1 inch = 40 ft.

## SITE PERMITTING APPROVAL

Water and Sewer Permits (If applicable)

The City of Raleigh consents to the connection and extension of the City's Public Sewer System as shown on this plan. The material and Construction methods used for this project shall conform to the standards and specifications of the City's Public Utilities Handbook. City of Raleigh Public Utilities Department Permit # _____

The City of Raleigh consents to the connection and extension of the City's Public Water System as shown on this plan. The material and Construction methods used for this project shall conform to the standards and specifications of the City's Public Utilities Handbook. City of Raleigh Public Utilities Department Permit # _____

The City of Raleigh consents to the connection to its public sewer system and extension of the private sewer collection system as shown on this plan. The material and constructions methods used for this project shall conform to the standards and specifications of the City's Public Utilities Handbook.
City of Raleigh Public Utilities Department Permit # _____

Town Certification. This design has been reviewed by the Engineer for the Town of Knightdale, and to the best of my knowledge and belief, it conforms to the requirements established in the Standard Specifications of the Town of Knightdale.
By: _____ Date: _____
Town Engineer
These plans are approved by the Town of Knightdale and serve as construction plans for this project.
By: _____ Date: _____
Administrator

FINAL DRAWING - NOT RELEASED FOR CONSTRUCTION

M:\Projects\DRH\DRH22004\04-Production\Engineering\Construction Drawings\Current Drawings\DRH22004-P3.dwg, 7/27/2024 4:24:32 PM, Zach Lee


MCADAMS

The John R. McAdams Company, Inc.
621 Hillsborough Street
Suite 500
Raleigh, NC 27603

phone 919. 361. 5000
fax 919. 361. 2269
license number: C-0293, C-187

www.mcadamsco.com


**CLIENT**

D.R. HORTON, INC.
7208 FALLS OF NEUSE ROAD, SUITE 201
RALEIGH, NC 27615
PHONE: 919. 809. 4207

D·R·HORTON America's Builder

**REVISIONS**

NO. DATE

NORTH CAROLINA PROFESSIONAL SEAL 049483 ENGINEER BRIAN K. BARKER

NOT FOR CONSTRUCTION

# CHAMBLEE LAKE

CONSTRUCTION DRAWINGS
1509 CHAMBLEE ROAD
ZEBULON, NORTH CAROLINA

**PLAN INFORMATION**

| | |
|---|---|
| PROJECT NO. | DRH22004 |
| FILENAME | DRH22004-P3 |
| CHECKED BY | RKB |
| DRAWN BY | CAJ |
| SCALE | 1"=40'/1"=4' |
| DATE | 02. 26. 2024 |

**PLAN AND PROFILE**

**STREET "H", STA. 10+00 THRU STA. 18+00**

# C5.15

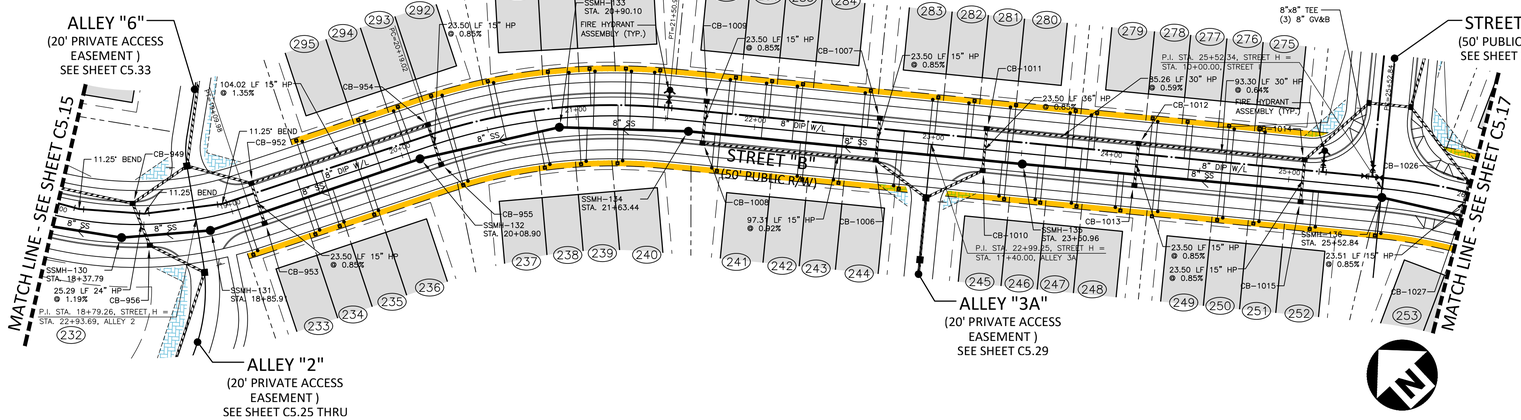


CB-949
STA ???
T/C=316.54
INV IN=310.00 (DI-950)
INV IN=309.40 (CB-956)
INV OUT=309.30

CB-952
STA ???
T/C=319.58
INV IN=311.70 (CB-953)
INV IN=311.60 (CB-954)
INV OUT=311.50

CB-953
STA ???
T/C=319.58
INV OUT=311.90

CB-954
STA ???
T/C=323.46
INV IN=317.40 (CB-955)
INV OUT=313.00

CB-955
STA ???
T/C=323.46
INV OUT=317.60

CB-956
STA ???
T/C=316.92
INV IN=309.80 (DI-957)
INV OUT=309.70

CB-1006
STA ???
T/C=323.11
INV IN=317.80 (CB-1008)
INV IN=317.80 (CB-1007)
INV OUT=317.70

CB-1007
STA ???
T/C=323.11
INV OUT=318.00

CB-1008
STA ???
T/C=324.18
INV IN=318.80 (CB-1009)
INV OUT=318.70

CB-1009
STA ???
T/C=324.18
INV OUT=319.00

CB-1010
STA ???
T/C=322.46
INV IN=312.50 (CB-1011)
INV OUT=312.40

CB-1011
STA ???
T/C=322.46
INV IN=312.80 (CB-1012)
INV OUT=312.70

CB-1012
STA ???
T/C=322.04
INV IN=313.40 (CB-1014)
INV IN=316.60 (CB-1013)
INV OUT=313.30

CB-1013
STA ???
T/C=322.04
INV OUT=316.80

CB-1014
STA ???
T/C=322.54
INV IN=314.10 (CB-1016)
INV IN=317.10 (CB-1015)
INV OUT=314.00

CB-1015
STA ???
T/C=322.54
INV OUT=317.30

CB-1026
STA ???
T/C=323.62
INV IN=318.20 (CB-1027)
INV OUT=318.10

CB-1027
STA ???
T/C=323.62
INV OUT=318.40

# STREET H

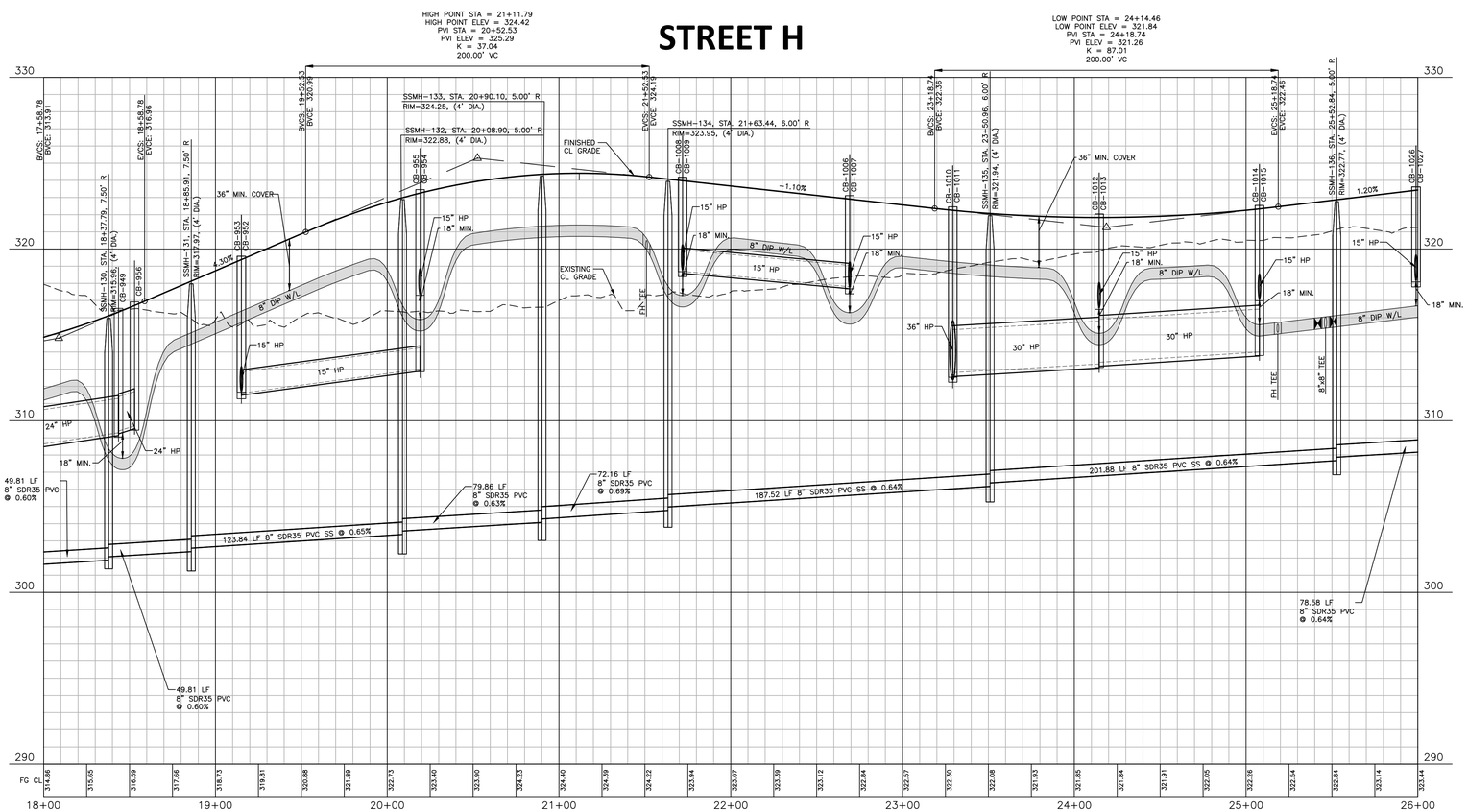


## EASEMENT LEGEND

- 20' STORM DRAINAGE EASEMENT
- VARIABLE WIDTH STORM DRAINAGE EASEMENT
- VARIABLE WIDTH SCM ACCESS EASEMENT
- VARIABLE WIDTH RETAINING WALL EASEMENT
- 3 FOOT CITY OF RALEIGH UTILITY EASEMENT

GRAPHIC SCALE
0 20 40 80
1 inch = 40 ft.

SITE PERMITTING APPROVAL

Water and Sewer Permits (If applicable)

The City of Raleigh consents to the connection and extension of the City's Public Sewer System as shown on this plan. The material and Construction methods used for this project shall conform to the standards and specifications of the City's Public Utilities Handbook. City of Raleigh Public Utilities Department Permit # _____

The City of Raleigh consents to the connection and extension of the City's Public Water System as shown on this plan. The material and Construction methods used for this project shall conform to the standards and specifications of the City's Public Utilities Handbook. City of Raleigh Public Utilities Department Permit # _____

The City of Raleigh consents to the connection to its public sewer system and extension of the private sewer collection system as shown on this plan. The material and constructions methods used for this project shall conform to the standards and specifications of the City's Public Utilities Handbook.
City of Raleigh Public Utilities Department Permit # _____

Town Certification. This design has been reviewed by the Engineer for the Town of Knightdale, and to the best of my knowledge and belief, it conforms to the requirements established in the Standard Specifications of the Town of Knightdale.
By: _____ Date: _____
Town Engineer
These plans are approved by the Town of Knightdale and serve as construction plans for this project.
By: _____ Date: _____
Administrator

FINAL DRAWING - NOT RELEASED FOR CONSTRUCTION

M:\Projects\DRH\DRH22004\04-Production\Engineering\Construction Drawings\Current Drawings\DRH22004-P3.dwg, 2/27/2024 4:24:35 PM, Zach Lee


MCADAMS

The John R. McAdams Company, Inc.
621 Hillsborough Street
Suite 500
Raleigh, NC 27603

phone 919. 361. 5000
fax 919. 361. 2269
license number: C-0293, C-187

www.mcadamsco.com


**CLIENT**
D.R. HORTON, INC.
7208 FALLS OF NEUSE ROAD, SUITE 201
RALEIGH, NC 27615
PHONE: 919. 809. 4207

D·R·HORTON America's Builder

**REVISIONS**
NO. DATE

NORTH CAROLINA PROFESSIONAL SEAL 049483 ENGINEER RYAN K. BARKER
NOT FOR CONSTRUCTION

# CHAMBLEE LAKE
## CONSTRUCTION DRAWINGS
## 1509 CHAMBLEE ROAD
ZEBULON, NORTH CAROLINA

**PLAN INFORMATION**

| | |
|---|---|
| PROJECT NO. | DRH22004 |
| FILENAME | DRH22004-P3 |
| CHECKED BY | RKB |
| DRAWN BY | CAJ |
| SCALE | 1"=40'/1"=4' |
| DATE | 02. 26. 2024 |

**PLAN AND PROFILE**
**STREET "H", STA. 18+00 THRU STA. 26+00**

# C5.16

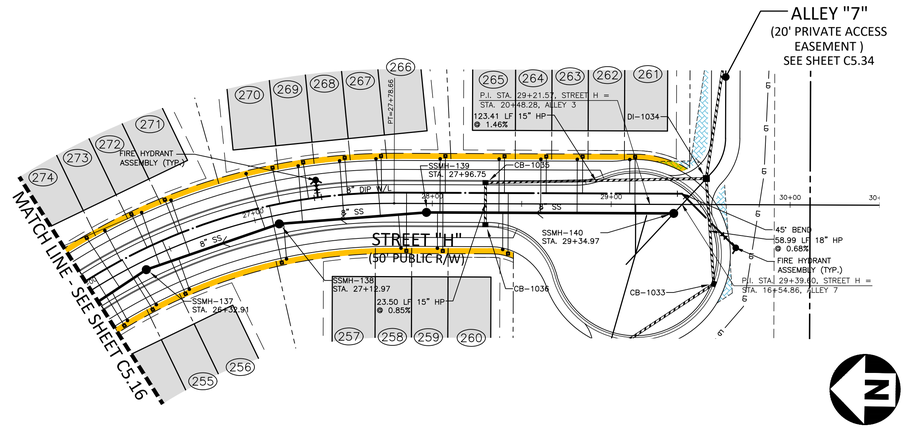


CB-1033
STA ???
T/C=321.38
INV IN=315.70 (DI-1034)
INV OUT=315.60

CB-1035
STA ???
T/C=323.52
INV IN=318.10 (CB-1036)
INV OUT=318.00

CB-1036
STA ???
T/C=323.52
INV OUT=318.30

DI-1034
STA ???
T/C=321.81
INV IN=316.20 (DI-1037)
INV IN=316.20 (CB-1035)
INV OUT=316.10

# STREET H

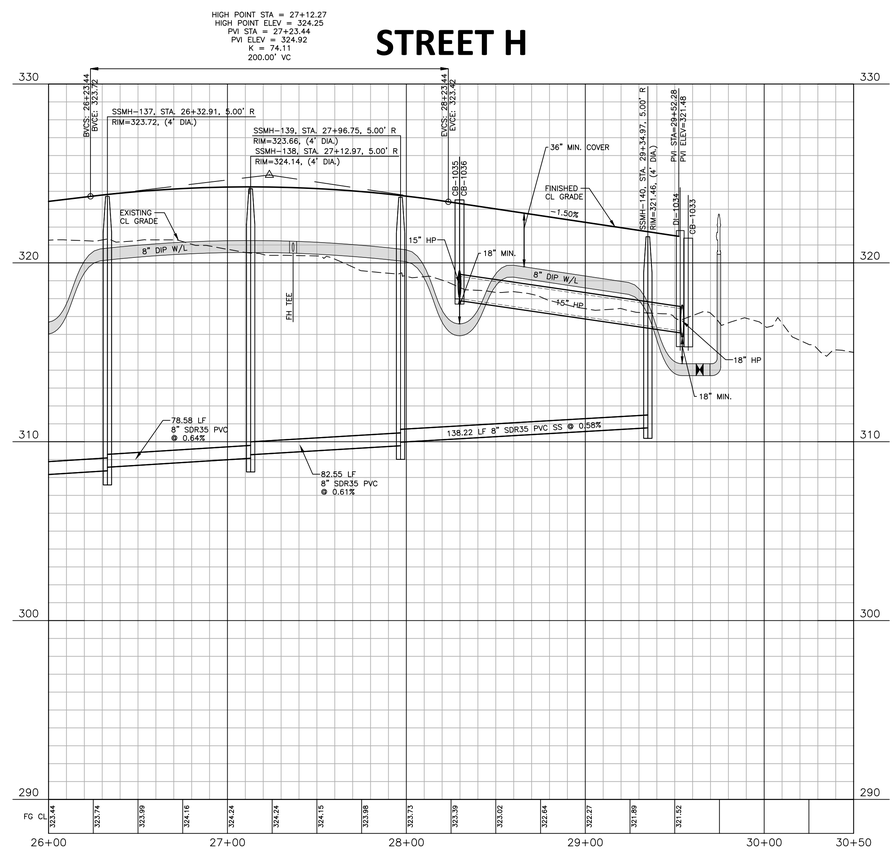


## EASEMENT LEGEND

- 20' STORM DRAINAGE EASEMENT
- VARIABLE WIDTH STORM DRAINAGE EASEMENT
- VARIABLE WIDTH SCM ACCESS EASEMENT
- VARIABLE WIDTH RETAINING WALL EASEMENT
- 3 FOOT CITY OF RALEIGH UTILITY EASEMENT

GRAPHIC SCALE
0 20 40 80
1 inch = 40 ft.

## SITE PERMITTING APPROVAL

**Water and Sewer Permits (If applicable)**

The City of Raleigh consents to the connection and extension of the City's Public Sewer System as shown on this plan. The material and Construction methods used for this project shall conform to the standards and specifications of the City's Public Utilities Handbook. **City of Raleigh Public Utilities Department Permit #** _____

The City of Raleigh consents to the connection and extension of the City's Public Water System as shown on this plan. The material and Construction methods used for this project shall conform to the standards and specifications of the City's Public Utilities Handbook. **City of Raleigh Public Utilities Department Permit #** _____

The City of Raleigh consents to the connection to its public sewer system and extension of the private sewer collection system as shown on this plan. The material and constructions methods used for this project shall conform to the standards and specifications of the City's Public Utilities Handbook.
**City of Raleigh Public Utilities Department Permit #** _____

Town Certification. This design has been reviewed by the Engineer for the Town of Knightdale, and to the best of my knowledge and belief, it conforms to the requirements established in the Standard Specifications of the Town of Knightdale.
By: _____ Date: _____
Town Engineer
These plans are approved by the Town of Knightdale and serve as construction plans for this project.
By: _____ Date: _____
Administrator

FINAL DRAWING - NOT RELEASED FOR CONSTRUCTION

M:\Projects\DRH\DRH22004\04-Production\Engineering\Construction Drawings\Current Drawings\DRH22004-P3.dwg, 2/27/2024 4:24:38 PM, Zach Lee


The John R. McAdams Company, Inc.
621 Hillsborough Street
Suite 500
Raleigh, NC 27603

phone 919. 361. 5000
fax 919. 361. 2269
license number: C-0293, C-187

www.mcadamsco.com


**CLIENT**
D.R. HORTON, INC.
7208 FALLS OF NEUSE ROAD, SUITE 201
RALEIGH, NC 27615
PHONE: 919. 809. 4207

**REVISIONS**
NO. DATE

NORTH CAROLINA PROFESSIONAL SEAL 049483 ENGINEER RYAN K. BARKER
FOR REVIEW AND COORDINATION ONLY
NOT FOR CONSTRUCTION

# CHAMBLEE LAKE
## CONSTRUCTION DRAWINGS
## 1509 CHAMBLEE ROAD
ZEBULON, NORTH CAROLINA

**PLAN INFORMATION**

| | |
|---|---|
| PROJECT NO. | DRH22004 |
| FILENAME | DRH22004-P3 |
| CHECKED BY | RKB |
| DRAWN BY | CAJ |
| SCALE | 1"=40'/1"=4' |
| DATE | 02. 26. 2024 |

**PLAN AND PROFILE**
**STREET "H", STA. 26+00 THRU STA. 30+50**

# C5.17

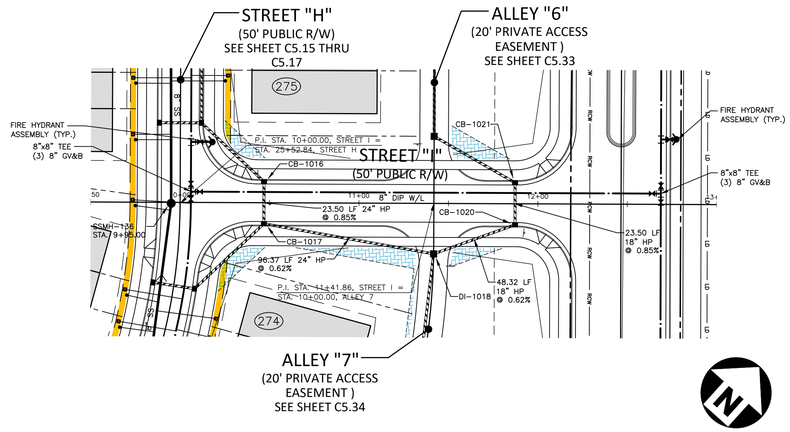


CB-1016
STA ???
T/C=322.17
INV IN=314.50 (CB-1017)
INV OUT=314.40

CB-1017
STA ???
T/C=322.17
INV IN=314.80 (DI-1018)
INV IN=316.90 (CB-1026)
INV OUT=314.70

CB-1020
STA ???
T/C=319.54
INV IN=315.90 (CB-1021)
INV OUT=315.80

CB-1021
STA ???
T/C=319.54
INV IN=316.20 (DI-1022)
INV OUT=316.10

DI-1018
STA ???
T/G=320.77
INV IN=315.50 (CB-1020)
INV IN=316.00 (DI-1019)
INV OUT=315.40

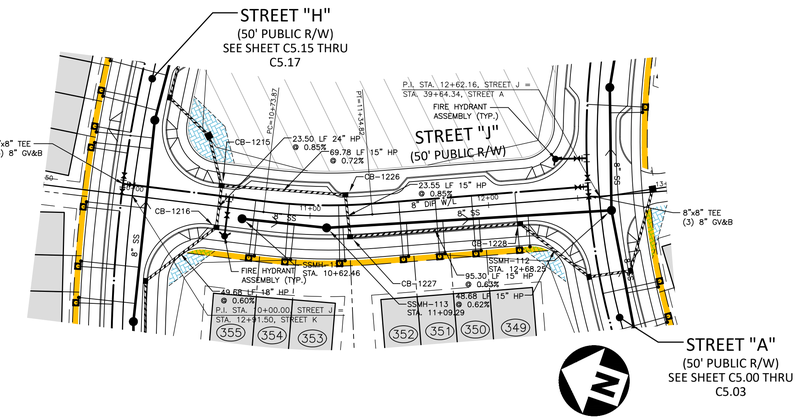


CB-1215
STA ???
T/C=306.13
INV IN=294.30 (CB-1216)
INV IN=300.80 (CB-1226)
INV OUT=294.20

CB-1216
STA ???
T/C=306.13
INV IN=295.00 (CB-1217)
INV OUT=294.50

CB-1226
STA ???
T/C=308.46
INV IN=303.00 (CB-1227)
INV OUT=301.30

CB-1227
STA ???
T/C=308.54
INV IN=303.30 (CB-1228)
INV OUT=303.20

CB-1228
STA ???
T/C=312.21
INV IN=307.00 (CB-1229)
INV OUT=303.90

## STREET I

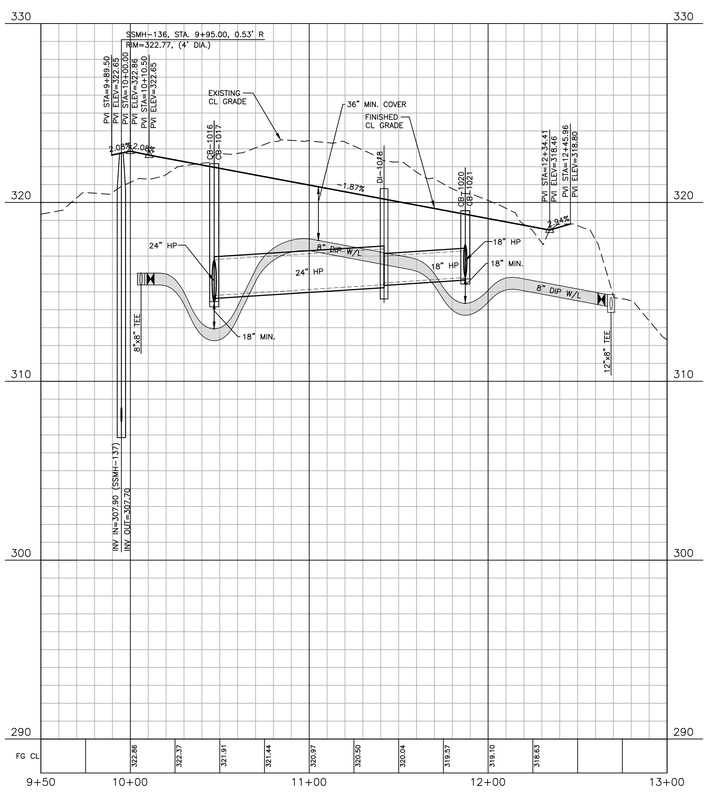


## STREET J

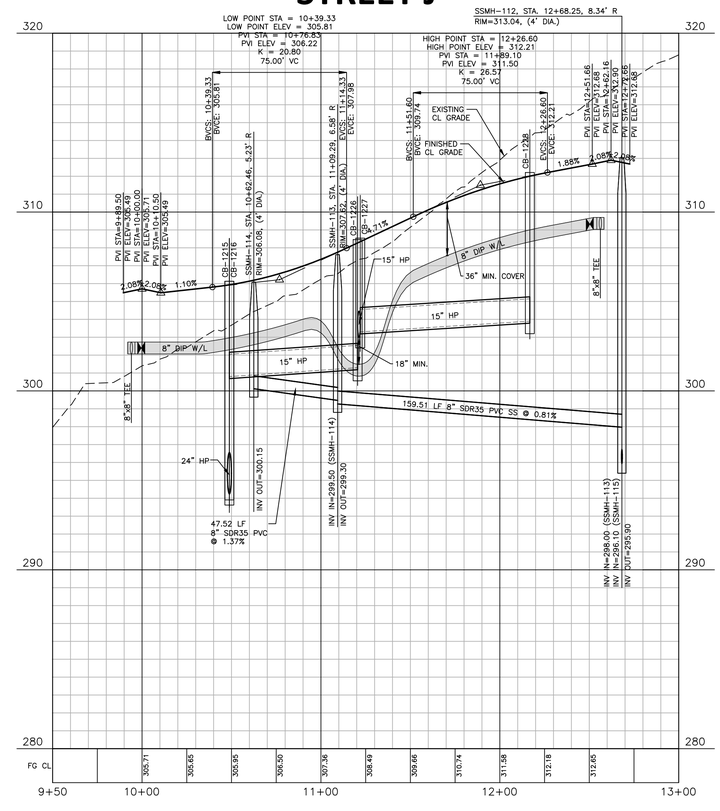


## EASEMENT LEGEND

- 20' STORM DRAINAGE EASEMENT
- VARIABLE WIDTH STORM DRAINAGE EASEMENT
- VARIABLE WIDTH SCM ACCESS EASEMENT
- VARIABLE WIDTH RETAINING WALL EASEMENT
- 3 FOOT CITY OF RALEIGH UTILITY EASEMENT

GRAPHIC SCALE
0 20 40 80
1 inch = 40 ft.

## SITE PERMITTING APPROVAL

Water and Sewer Permits (if applicable)

The City of Raleigh consents to the connection and extension of the City's Public Sewer System as shown on this plan. The material and Construction methods used for this project shall conform to the standards and specifications of the City's Public Utilities Handbook. **City of Raleigh Public Utilities Department Permit #** _____

The City of Raleigh consents to the connection and extension of the City's Public Water System as shown on this plan. The material and Construction methods used for this project shall conform to the standards and specifications of the City's Public Utilities Handbook. **City of Raleigh Public Utilities Department Permit #** _____

The City of Raleigh consents to the connection to its public sewer system and extension of the private sewer collection system as shown on this plan. The material and constructions methods used for this project shall conform to the standards and specifications of the City's Public Utilities Handbook.
**City of Raleigh Public Utilities Department Permit #** _____

Town Certification. This design has been reviewed by the Engineer for the Town of Knightdale, and to the best of my knowledge and belief, it conforms to the requirements established in the Standard Specifications of the Town of Knightdale.
By: _____ Date: _____
Town Engineer
These plans are approved by the Town of Knightdale and serve as construction plans for this project.
By: _____ Date: _____
Administrator

FINAL DRAWING - NOT RELEASED FOR CONSTRUCTION

M:\Projects\DRH\DRH22004\04-Production\Engineering\Construction Drawings\Current Drawings\DRH22004-P3.dwg, 2/27/2024 4:24:43 PM, Zach Lee


MCADAMS

The John R. McAdams Company, Inc.
621 Hillsborough Street
Suite 500
Raleigh, NC 27603

phone 919. 361. 5000
fax 919. 361. 2269
license number: C-0293, C-187

www.mcadamsco.com


**CLIENT**
D.R. HORTON, INC.
7208 FALLS OF NEUSE ROAD, SUITE 201
RALEIGH, NC 27615
PHONE: 919. 809. 4207

D·R·HORTON America's Builder

**REVISIONS**
NO. DATE

NORTH CAROLINA PROFESSIONAL SEAL 049483 ENGINEER BRYAN K. BARKER
PRELIMINARY NOT FOR CONSTRUCTION

# CHAMBLEE LAKE
CONSTRUCTION DRAWINGS
1509 CHAMBLEE ROAD
ZEBULON, NORTH CAROLINA

**PLAN INFORMATION**

| | |
|---|---|
| PROJECT NO. | DRH22004 |
| FILENAME | DRH22004-P3 |
| CHECKED BY | RKB |
| DRAWN BY | CAJ |
| SCALE | 1"=40'/1"=4' |
| DATE | 02. 26. 2024 |

**PLAN AND PROFILE**
**STREET "I", STA. 9+50 THRU STA. 13+00**
**STREET "J", STA. 9+50 THRU STA. 13+00**

# C5.18

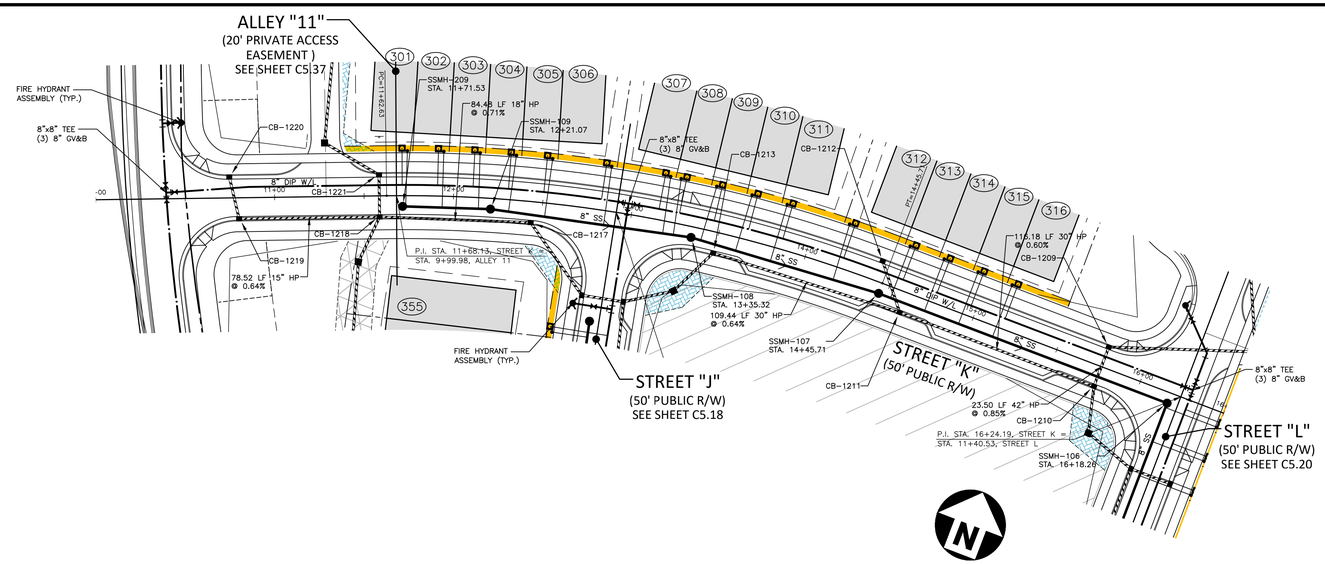


CB-1209
STA ???
T/C=303.58
INV IN=290.70 (CB-1210)
INV OUT=290.60

CB-1210
STA ???
T/C=303.58
INV IN=291.80 (CB-1211)
INV IN=294.50 (DI-1232)
INV OUT=290.90

CB-1211
STA ???
T/C=304.85
INV IN=292.60 (CB-1213)
INV IN=299.60 (CB-1212)
INV OUT=292.50

CB-1212
STA ???
T/C=305.06
INV OUT=299.80

CB-1213
STA ???
T/C=305.92
INV IN=293.40 (DI-1214)
INV OUT=293.30

CB-1217
STA ???
T/C=305.52
INV IN=295.40 (CB-1218)
INV OUT=295.30

CB-1218
STA ???
T/C=304.04
INV IN=296.50 (CB-1219)
INV IN=296.10 (DI-1224)
INV IN=298.40 (CB-1221)
INV OUT=296.00

CB-1219
STA ???
T/C=302.51
INV IN=297.10 (CB-1220)
INV OUT=297.00

CB-1220
STA ???
T/C=302.41
INV OUT=297.30

CB-1221
STA ???
T/C=304.04
INV IN=298.70 (DI-1222)
INV OUT=298.60

# STREET K

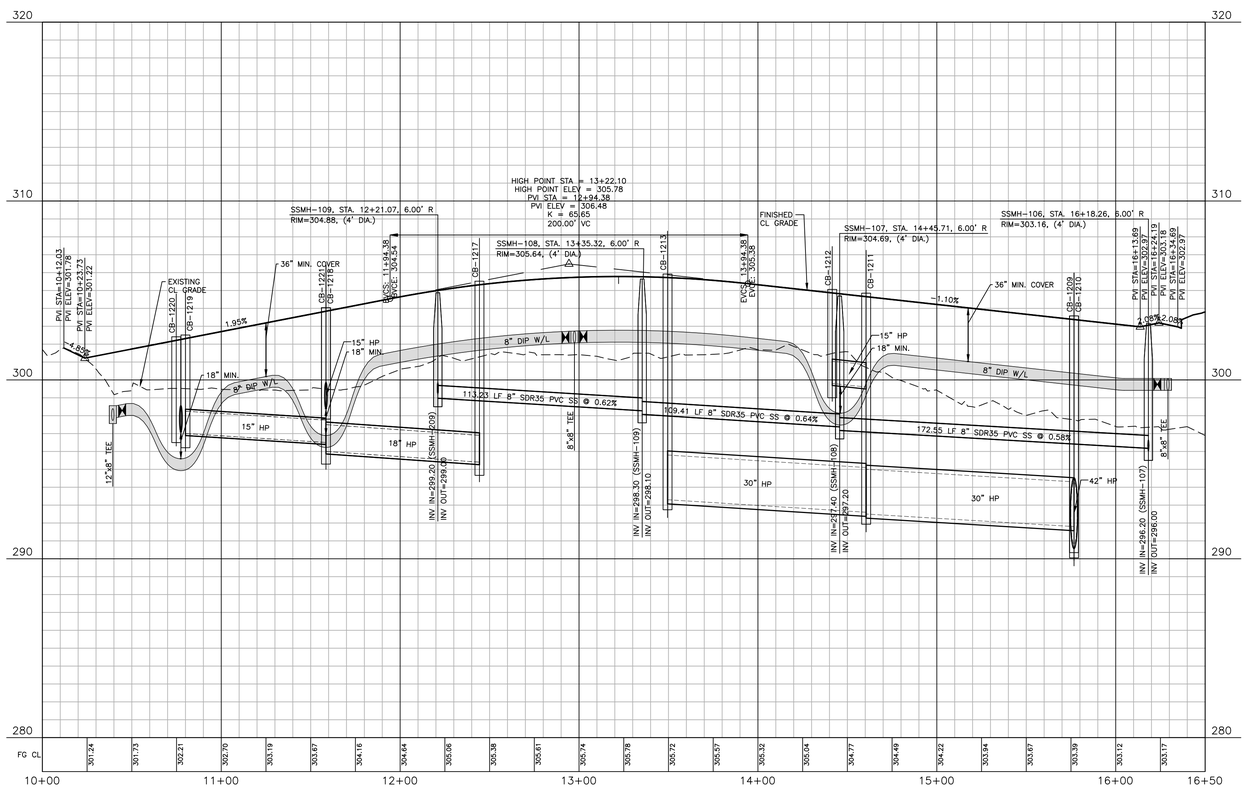


## EASEMENT LEGEND

- 20' STORM DRAINAGE EASEMENT
- VARIABLE WIDTH STORM DRAINAGE EASEMENT
- VARIABLE WIDTH SCM ACCESS EASEMENT
- VARIABLE WIDTH RETAINING WALL EASEMENT
- 3 FOOT CITY OF RALEIGH UTILITY EASEMENT

GRAPHIC SCALE
0 20 40 80
1 inch = 40 ft.

## SITE PERMITTING APPROVAL

Water and Sewer Permits (If applicable)

The City of Raleigh consents to the connection and extension of the City's Public Sewer System as shown on this plan. The material and Construction methods used for this project shall conform to the standards and specifications of the City's Public Utilities Handbook. **City of Raleigh Public Utilities Department Permit #** _____

The City of Raleigh consents to the connection and extension of the City's Public Water System as shown on this plan. The material and Construction methods used for this project shall conform to the standards and specifications of the City's Public Utilities Handbook. **City of Raleigh Public Utilities Department Permit #** _____

The City of Raleigh consents to the connection to its public sewer system and extension of the private sewer collection system as shown on this plan. The material and constructions methods used for this project shall conform to the standards and specifications of the City's Public Utilities Handbook.
**City of Raleigh Public Utilities Department Permit #** _____

Town Certification. This design has been reviewed by the Engineer for the Town of Knightdale, and to the best of my knowledge and belief, it conforms to the requirements established in the Standard Specifications of the Town of Knightdale.
By: _____ Date: _____
Town Engineer
These plans are approved by the Town of Knightdale and serve as construction plans for this project.
By: _____ Date: _____
Administrator

FINAL DRAWING - NOT RELEASED FOR CONSTRUCTION

M:\Projects\DRH\DRH22004\04-Production\Engineering\Construction Drawings\Current Drawings\DRH22004-P3.dwg, 2/27/2024 4:24:46 PM, Zach Lee


The John R. McAdams Company, Inc.
621 Hillsborough Street
Suite 500
Raleigh, NC 27603

phone 919. 361. 5000
fax 919. 361. 2269
license number: C-0293, C-187

www.mcadamsco.com


**CLIENT**
D.R. HORTON, INC.
7208 FALLS OF NEUSE ROAD, SUITE 201
RALEIGH, NC 27615
PHONE: 919. 809. 4207

**REVISIONS**
NO. DATE

NORTH CAROLINA PROFESSIONAL SEAL 049483 ENGINEER BRIAN K. BARKER
PRELIMINARY NOT FOR CONSTRUCTION

# CHAMBLEE LAKE
## CONSTRUCTION DRAWINGS
## 1509 CHAMBLEE ROAD
ZEBULON, NORTH CAROLINA

**PLAN INFORMATION**

| | |
|---|---|
| PROJECT NO. | DRH22004 |
| FILENAME | DRH22004-P3 |
| CHECKED BY | RKB |
| DRAWN BY | CAJ |
| SCALE | 1"=40'/1"=4' |
| DATE | 02. 26. 2024 |

**PLAN AND PROFILE**
**STREET "K", STA. 10+00 THRU STA. 16+50**

# C5.19

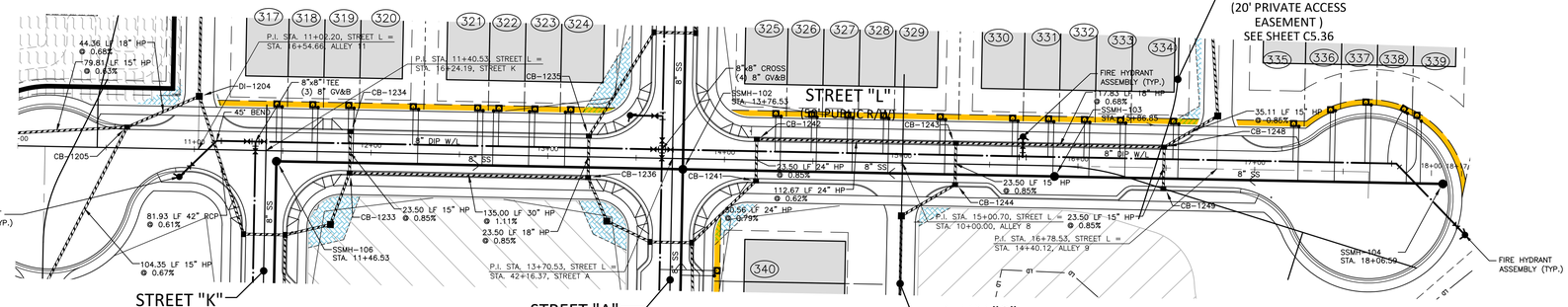


CB-1205
STA ???
T/C=301.85
INV IN=295.90 (DI-1207)
INV IN=294.70 (CB-1206)
INV OUT=294.40

CB-1233
STA ???
T/C=304.18
INV IN=298.70 (CB-1234)
INV IN=295.50 (CB-1236)
INV OUT=295.40

CB-1234
STA ???
T/C=304.18
INV OUT=298.90

CB-1235
STA ???
T/C=304.69
INV IN=297.70 (CB-1254)
INV OUT=297.60

CB-1236
STA ???
T/C=304.69
INV IN=297.10 (DI-1237)
INV IN=297.40 (CB-1235)
INV OUT=297.00

CB-1241
STA ???
T/C=304.98
INV IN=298.90 (CB-1242)
INV OUT=298.80

CB-1242
STA ???
T/C=304.98
INV IN=299.20 (CB-1243)
INV OUT=299.10

CB-1243
STA ???
T/C=308.48
INV IN=302.50 (CB-1244)
INV IN=302.90 (CB-1248)
INV OUT=299.90

CB-1244
STA ???
T/C=308.48
INV IN=302.80 (DI-1245)
INV OUT=302.70

CB-1248
STA ???
T/C=313.09
INV IN=307.70 (CB-1249)
INV IN=304.00 (DI-1250)
INV OUT=303.70

CB-1249
STA ???
T/C=313.09
INV OUT=307.90

# STREET L

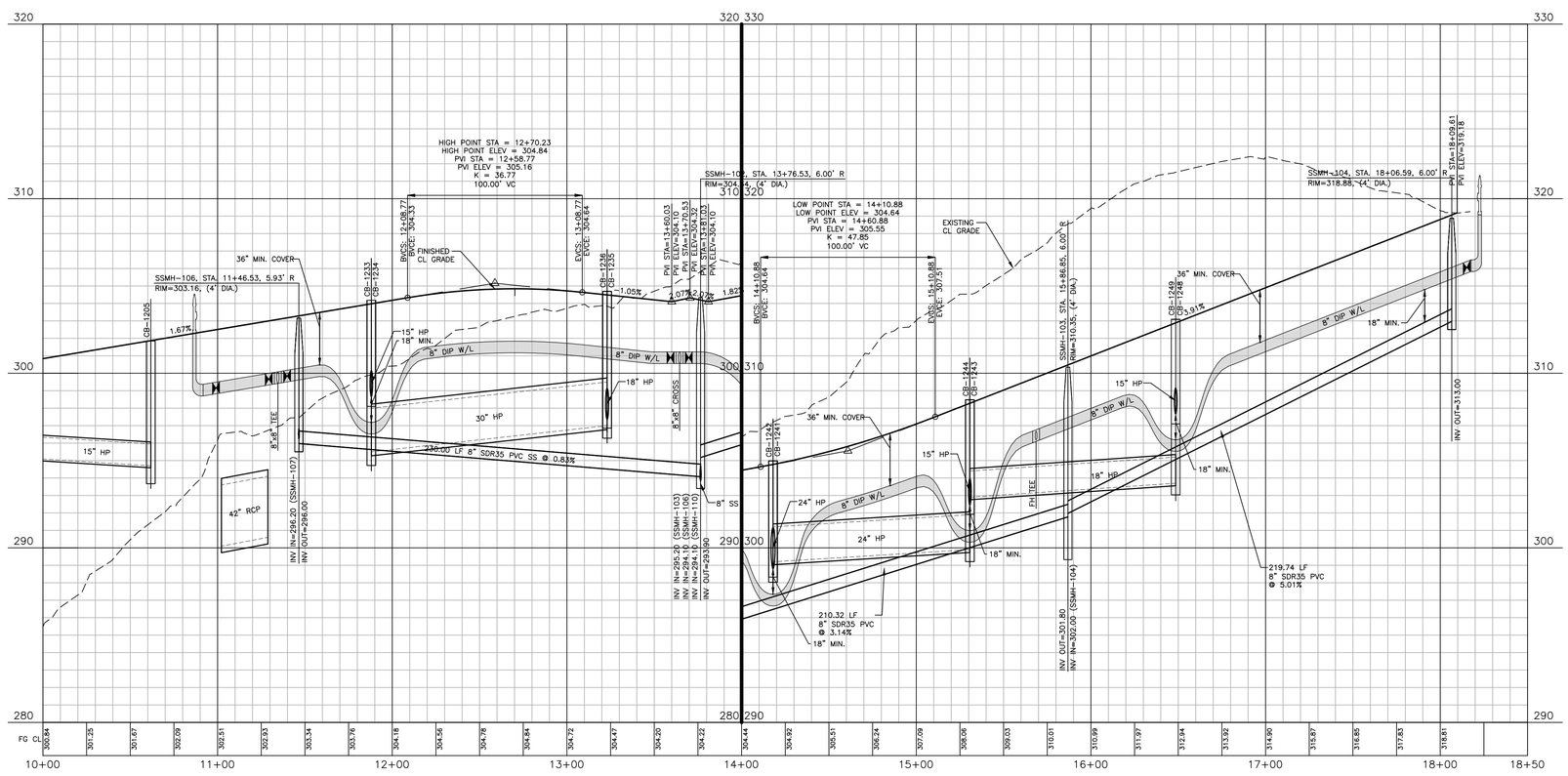


## EASEMENT LEGEND

- 20' STORM DRAINAGE EASEMENT
- VARIABLE WIDTH STORM DRAINAGE EASEMENT
- VARIABLE WIDTH SCM ACCESS EASEMENT
- VARIABLE WIDTH RETAINING WALL EASEMENT
- 3 FOOT CITY OF RALEIGH UTILITY EASEMENT

GRAPHIC SCALE
0 20 40 80
1 inch = 40 ft.

## SITE PERMITTING APPROVAL

Water and Sewer Permits (If applicable)

The City of Raleigh consents to the connection and extension of the City's Public Sewer System as shown on this plan. The material and Construction methods used for this project shall conform to the standards and specifications of the City's Public Utilities Handbook. **City of Raleigh Public Utilities Department Permit #** _____

The City of Raleigh consents to the connection and extension of the City's Public Water System as shown on this plan. The material and Construction methods used for this project shall conform to the standards and specifications of the City's Public Utilities Handbook. **City of Raleigh Public Utilities Department Permit #** _____

The City of Raleigh consents to the connection to its public sewer system and extension of the private sewer collection system as shown on this plan. The material and constructions methods used for this project shall conform to the standards and specifications of the City's Public Utilities Handbook.
**City of Raleigh Public Utilities Department Permit #** _____

Town Certification. This design has been reviewed by the Engineer for the Town of Knightdale, and to the best of my knowledge and belief, it conforms to the requirements established in the Standard Specifications of the Town of Knightdale.
By: _____ Date: _____
Town Engineer
These plans are approved by the Town of Knightdale and serve as construction plans for this project.
By: _____ Date: _____
Administrator

FINAL DRAWING - NOT RELEASED FOR CONSTRUCTION

M:\Projects\DRH\DRH22004\04-Production\Engineering\Construction Drawings\Current Drawings\DRH22004-P3.dwg, 2/27/2024 4:24:50 PM, Zach Lee


McADAMS

The John R. McAdams Company, Inc.
621 Hillsborough Street
Suite 500
Raleigh, NC 27603

phone 919. 361. 5000
fax 919. 361. 2269
license number: C-0293, C-187

www.mcadamsco.com


**CLIENT**
D.R. HORTON, INC.
7208 FALLS OF NEUSE ROAD, SUITE 201
RALEIGH, NC 27615
PHONE: 919. 809. 4207

D·R·HORTON America's Builder

**REVISIONS**
NO. DATE

NORTH CAROLINA PROFESSIONAL SEAL 049483 ENGINEER BRIAN K. BARKER
PRELIMINARY NOT FOR CONSTRUCTION

# CHAMBLEE LAKE
## CONSTRUCTION DRAWINGS
## 1509 CHAMBLEE ROAD
ZEBULON, NORTH CAROLINA

**PLAN INFORMATION**

| | |
|---|---|
| PROJECT NO. | DRH22004 |
| FILENAME | DRH22004-P3 |
| CHECKED BY | RKB |
| DRAWN BY | CAJ |
| SCALE | 1"=40'/1"=4' |
| DATE | 02. 26. 2024 |

**PLAN AND PROFILE**
**STREET "L", STA. 10+00 THRU STA. 18+50**

# C5.20

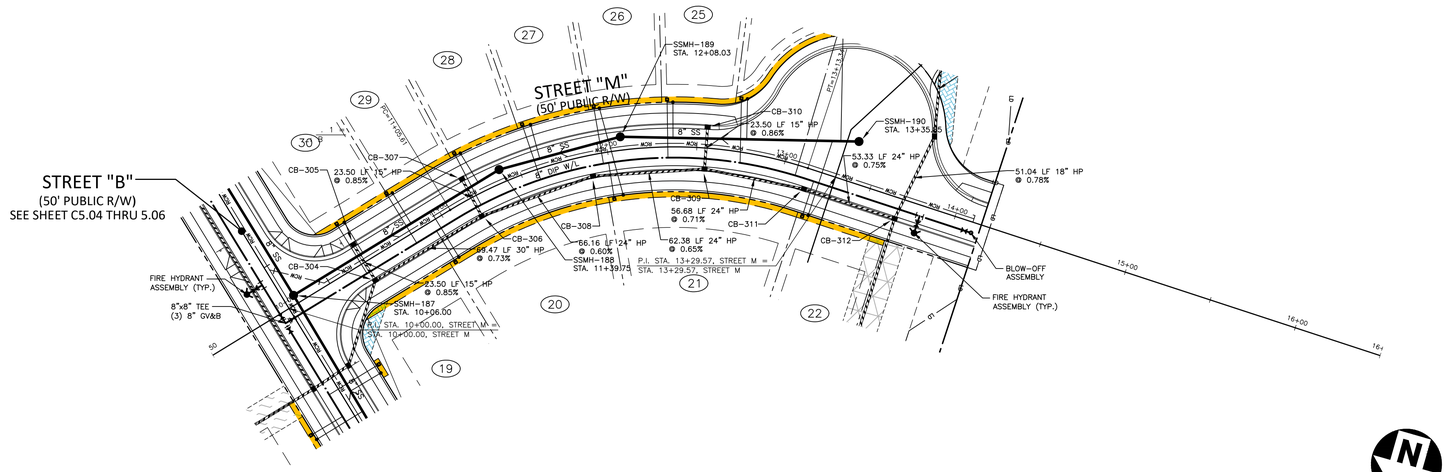


CB-304
STA ???
T/C=330.81
INV IN=321.50 (CB-306)
INV IN=326.30 (CB-305)
INV OUT=321.40

CB-305
STA ???
T/C=330.81
INV OUT=326.50

CB-306
STA ???
T/C=332.90
INV IN=322.00 (CB-308)
INV IN=328.40 (CB-307)
INV OUT=322.00

CB-307
STA ???
T/C=332.90
INV OUT=328.60

CB-308
STA ???
T/C=335.81
INV IN=322.50 (CB-309)
INV OUT=322.40

CB-309
STA ???
T/C=338.59
INV IN=334.10 (CB-310)
INV IN=323.00 (CB-311)
INV OUT=322.90

CB-310
STA ???
T/C=338.59
INV OUT=334.30

CB-311
STA ???
T/C=341.11
INV IN=323.50 (CB-312)
INV OUT=323.40

CB-312
STA ???
T/C=343.37
INV IN=323.90 (DI-313)
INV IN=333.10 (CB-315)
INV OUT=323.90

# STREET M

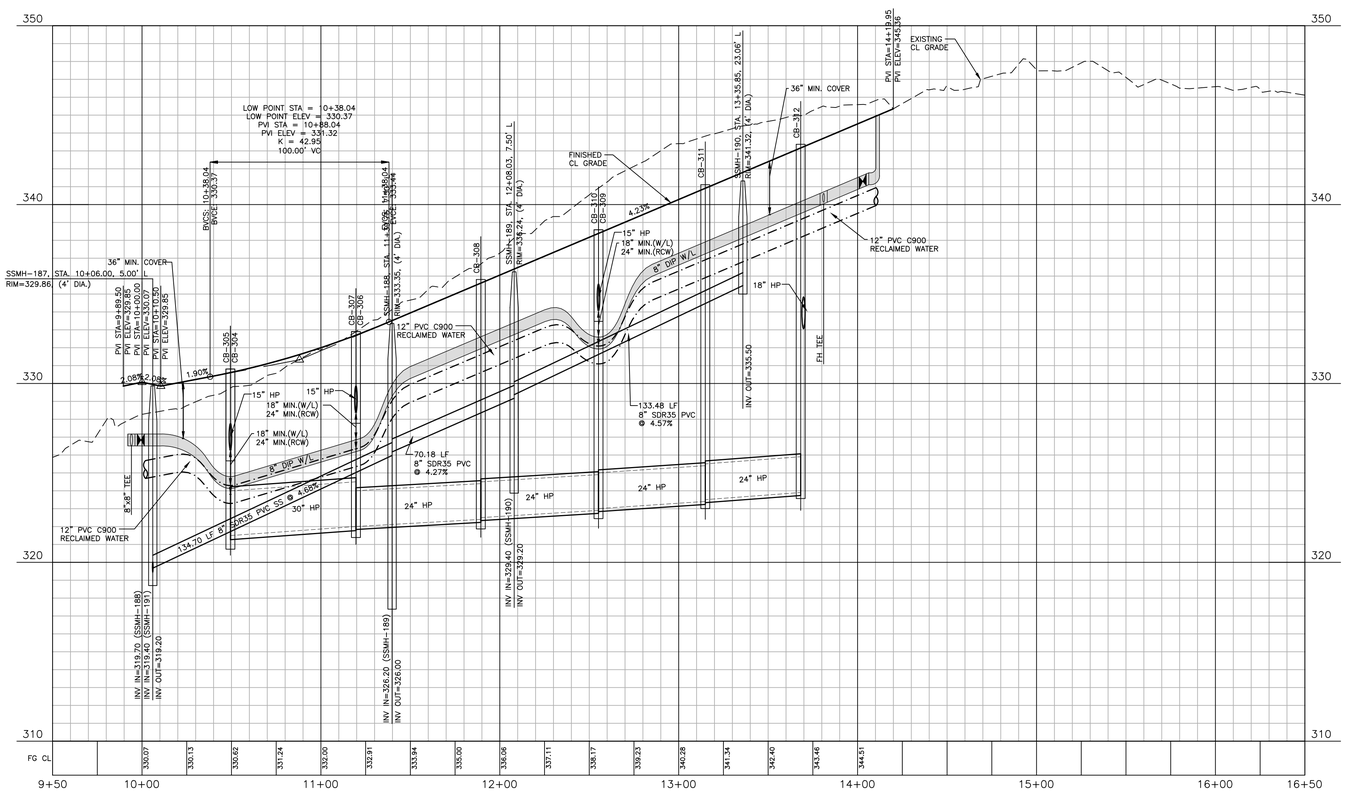


## EASEMENT LEGEND

- 20' STORM DRAINAGE EASEMENT
- VARIABLE WIDTH STORM DRAINAGE EASEMENT
- VARIABLE WIDTH SCM ACCESS EASEMENT
- VARIABLE WIDTH RETAINING WALL EASEMENT
- 3 FOOT CITY OF RALEIGH UTILITY EASEMENT

GRAPHIC SCALE
0 20 40 80
1 inch = 40 ft.

## SITE PERMITTING APPROVAL

Water and Sewer Permits (if applicable)

The City of Raleigh consents to the connection and extension of the City's Public Sewer System as shown on this plan. The material and Construction methods used for this project shall conform to the standards and specifications of the City's Public Utilities Handbook. **City of Raleigh Public Utilities Department Permit #** _____

The City of Raleigh consents to the connection and extension of the City's Public Water System as shown on this plan. The material and Construction methods used for this project shall conform to the standards and specifications of the City's Public Utilities Handbook. **City of Raleigh Public Utilities Department Permit #** _____

The City of Raleigh consents to the connection to its public sewer system and extension of the private sewer collection system as shown on this plan. The material and constructions methods used for this project shall conform to the standards and specifications of the City's Public Utilities Handbook.
**City of Raleigh Public Utilities Department Permit #** _____

Town Certification. This design has been reviewed by the Engineer for the Town of Knightdale, and to the best of my knowledge and belief, it conforms to the requirements established in the Standard Specifications of the Town of Knightdale.
By: _____ Date: _____
Town Engineer
These plans are approved by the Town of Knightdale and serve as construction plans for this project.
By: _____ Date: _____
Administrator

FINAL DRAWING - NOT RELEASED FOR CONSTRUCTION

M:\Projects\DRH\DRH22004\04-Production\Engineering\Construction Drawings\Current Drawings\DRH22004-P4.dwg, 3/27/2024 4:25:06 PM, Zach Lee


McADAMS

The John R. McAdams Company, Inc.
621 Hillsborough Street
Suite 500
Raleigh, NC 27603

phone 919. 361. 5000
fax 919. 361. 2269
license number: C-0293, C-187

www.mcadamsco.com


**CLIENT**
D.R. HORTON, INC.
7208 FALLS OF NEUSE ROAD, SUITE 201
RALEIGH, NC 27615
PHONE: 919. 809. 4207

D·R·HORTON America's Builder

**REVISIONS**
NO. DATE

NORTH CAROLINA PROFESSIONAL SEAL 049483 ENGINEER RYAN K. BARKER
NOT FOR CONSTRUCTION

# CHAMBLEE LAKE
## CONSTRUCTION DRAWINGS
## 1509 CHAMBLEE ROAD
ZEBULON, NORTH CAROLINA

**PLAN INFORMATION**

| | |
|---|---|
| PROJECT NO. | DRH22004 |
| FILENAME | DRH22004-P4 |
| CHECKED BY | RKB |
| DRAWN BY | CAJ |
| SCALE | 1"=40'/1"=4' |
| DATE | 02. 26. 2024 |

**PLAN AND PROFILE**
**STREET "M", STA. 9+50 THRU STA. 16+50**

# C5.21